渓流等の範囲

図郭番号: G-4

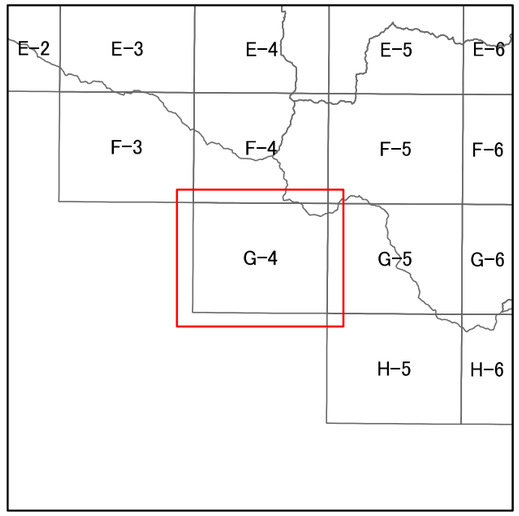

渓流中心線

渓流範囲

縮尺 1:25,000

N
W
E
S

0 1 2 4 6 km

渓流等の範囲

図郭番号: G-5

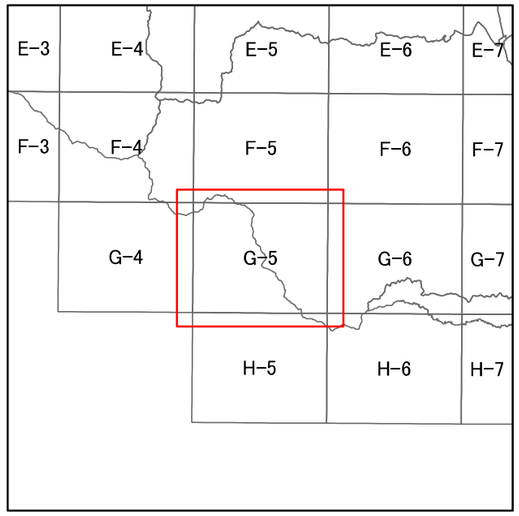

渓流中心線

渓流範囲

縮尺 1:25,000

N
W
E
S

0 1 2 4 6 km

渓流等の範囲

図郭番号: G-6

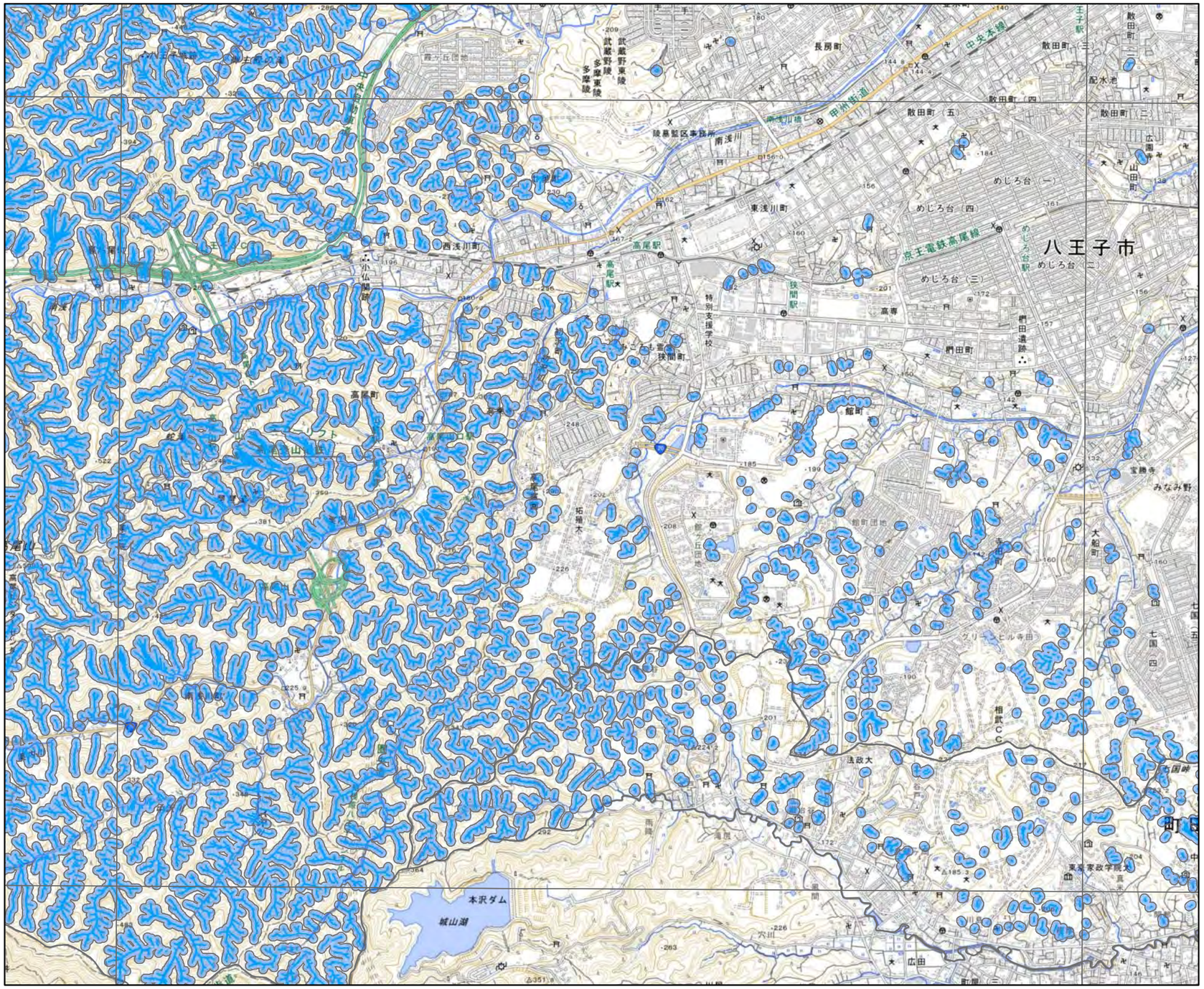

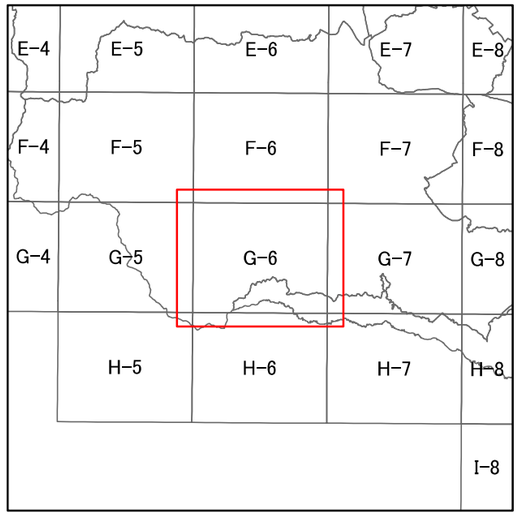

渓流中心線

渓流範囲

縮尺 1:25,000

渓流等の範囲

図郭番号: G-7

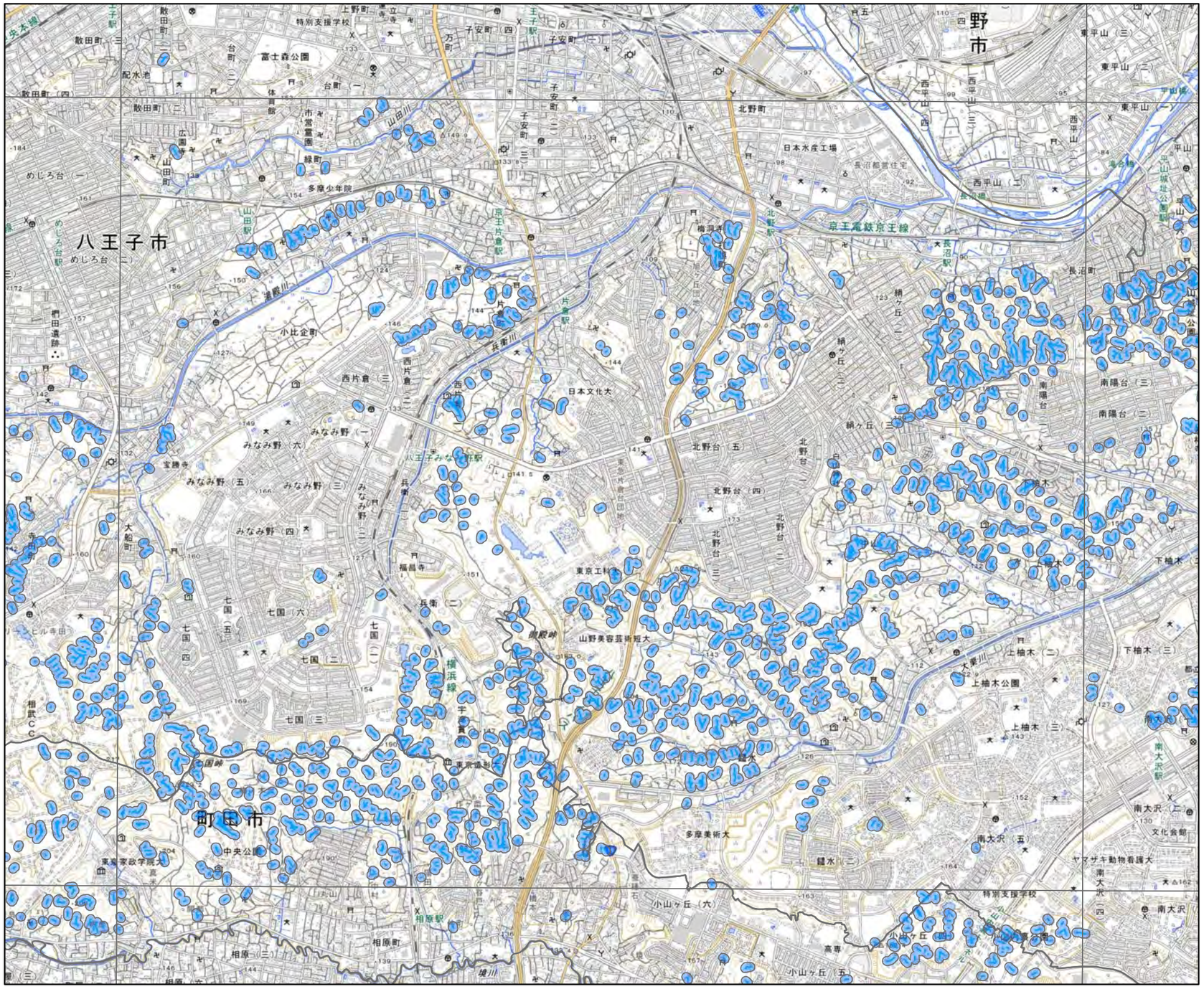

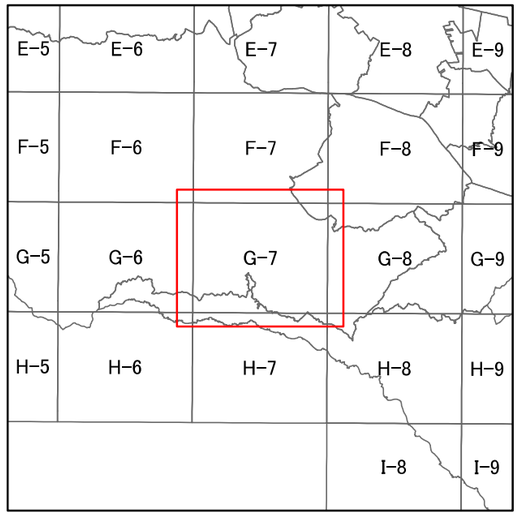

渓流中心線

渓流範囲

縮尺 1:25,000

N
W
E
S

0 1 2 4 6 km

渓流等の範囲

図郭番号: G-8

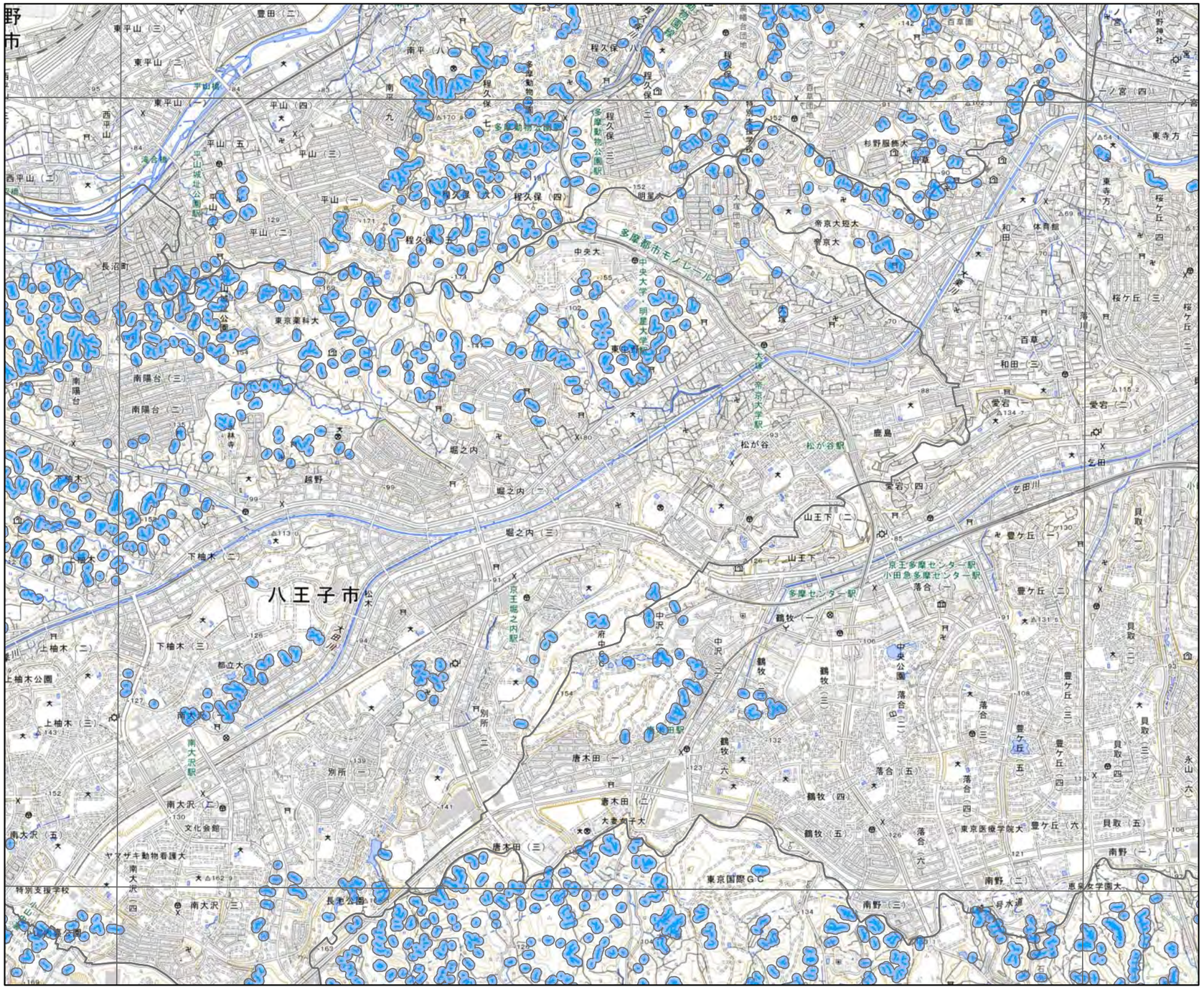

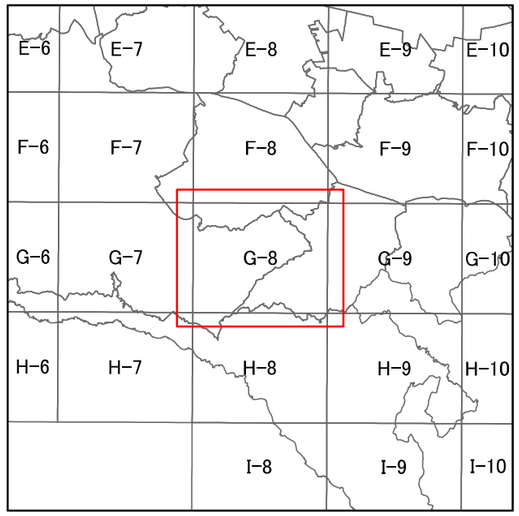

渓流中心線

渓流範囲

縮尺 1:25,000

N
W
E
S

0 1 2 4 6 km

渓流等の範囲

図郭番号: G-9

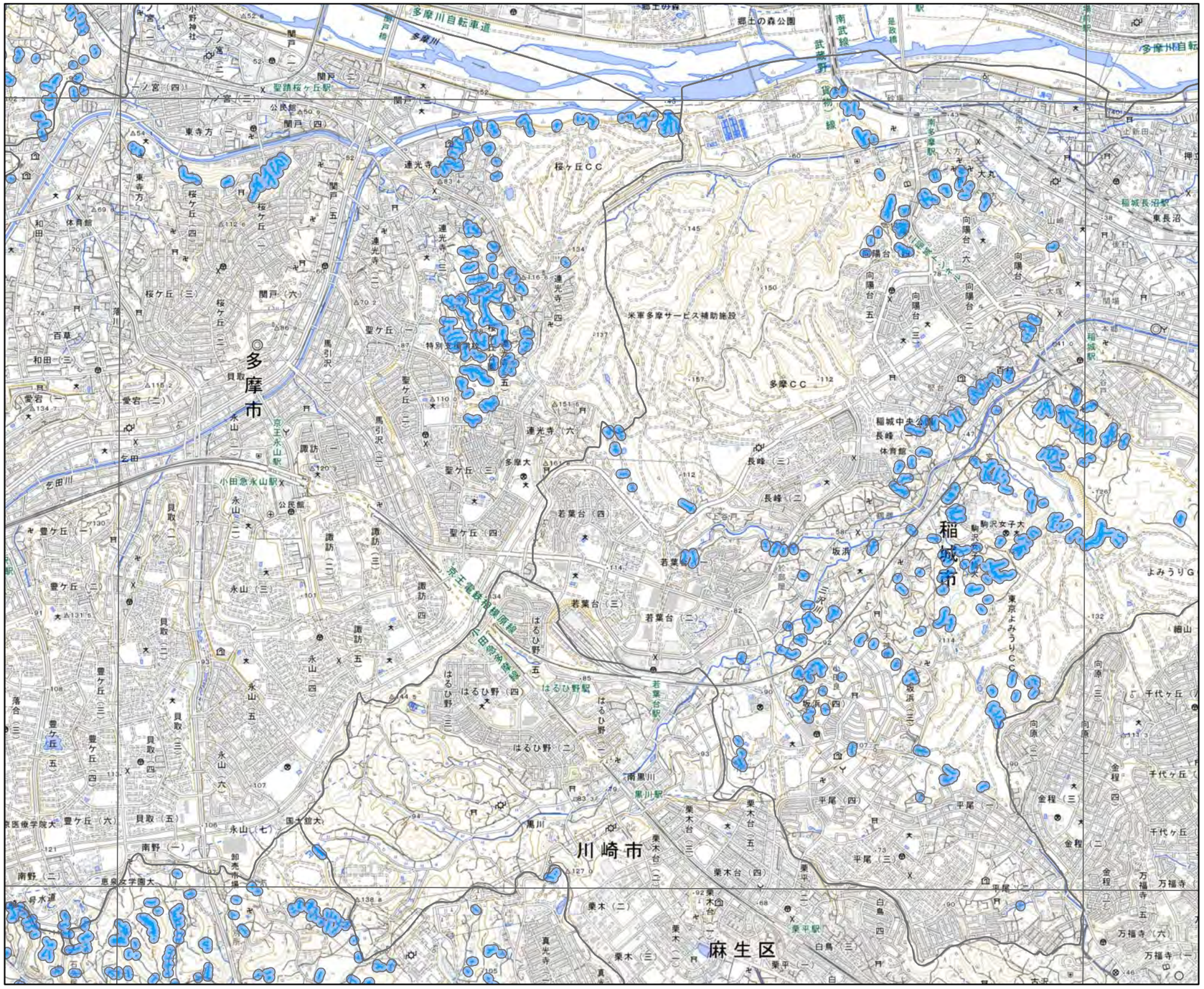

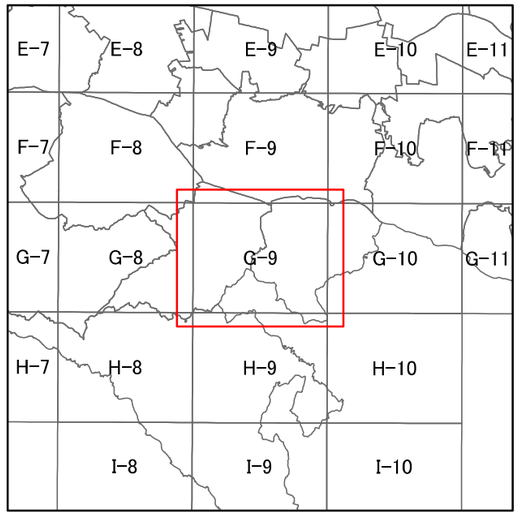

渓流中心線

渓流範囲

縮尺 1:25,000

N
W
E
S

渓流等の範囲

図郭番号: G-10

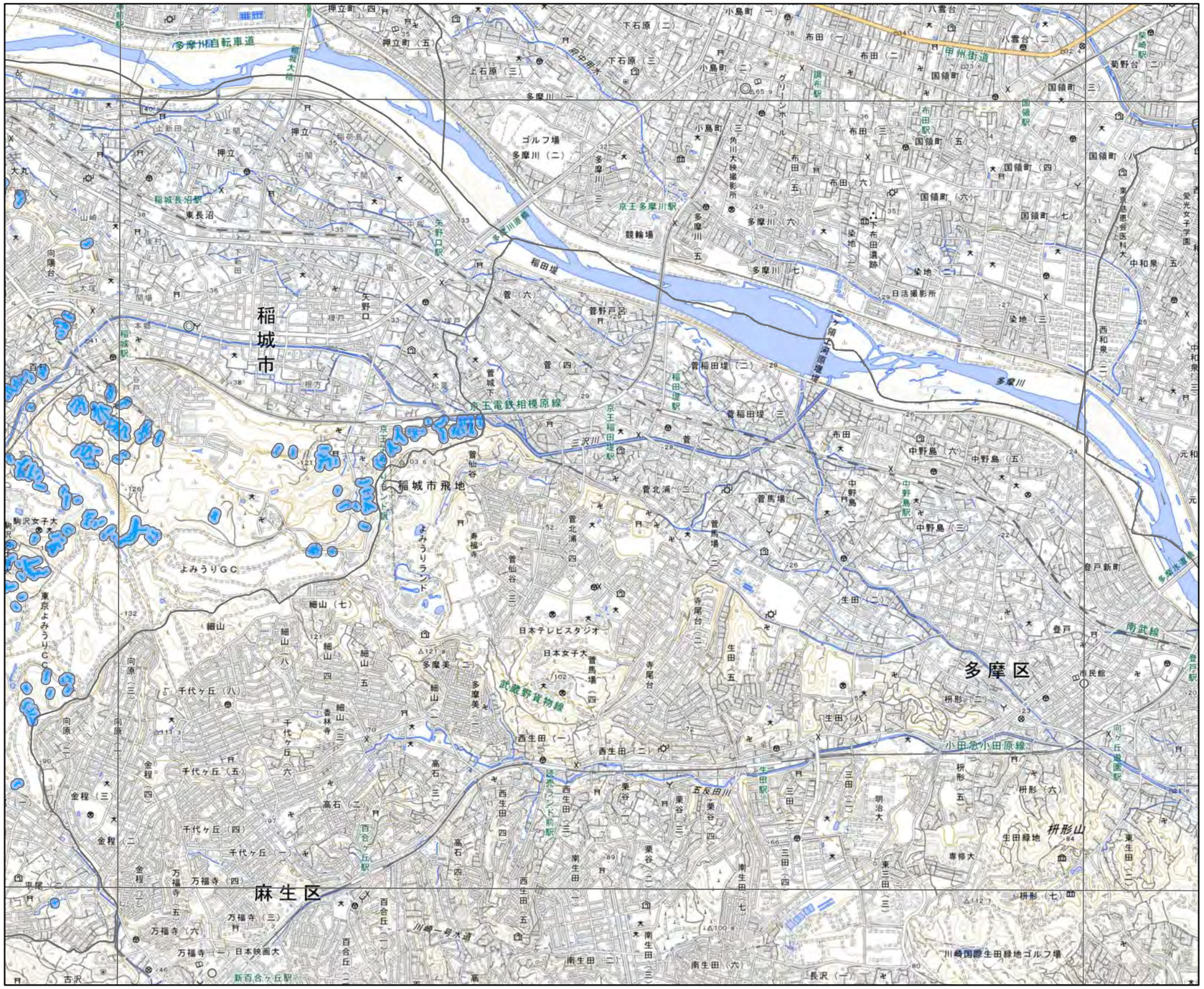

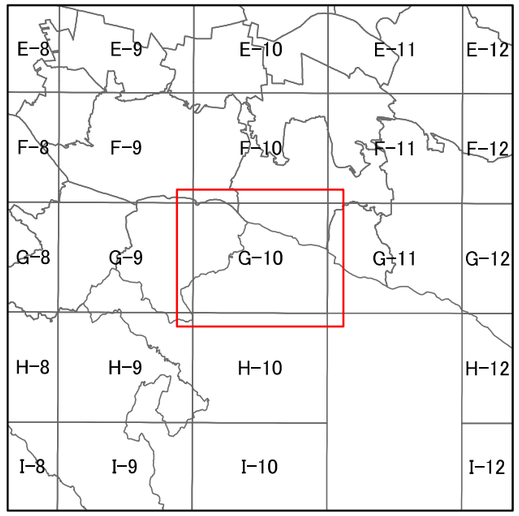

渓流中心線

渓流範囲

縮尺 1:25,000

N
W
E
S

0 1 2 4 6 km

渓流等の範囲

図郭番号: G-11

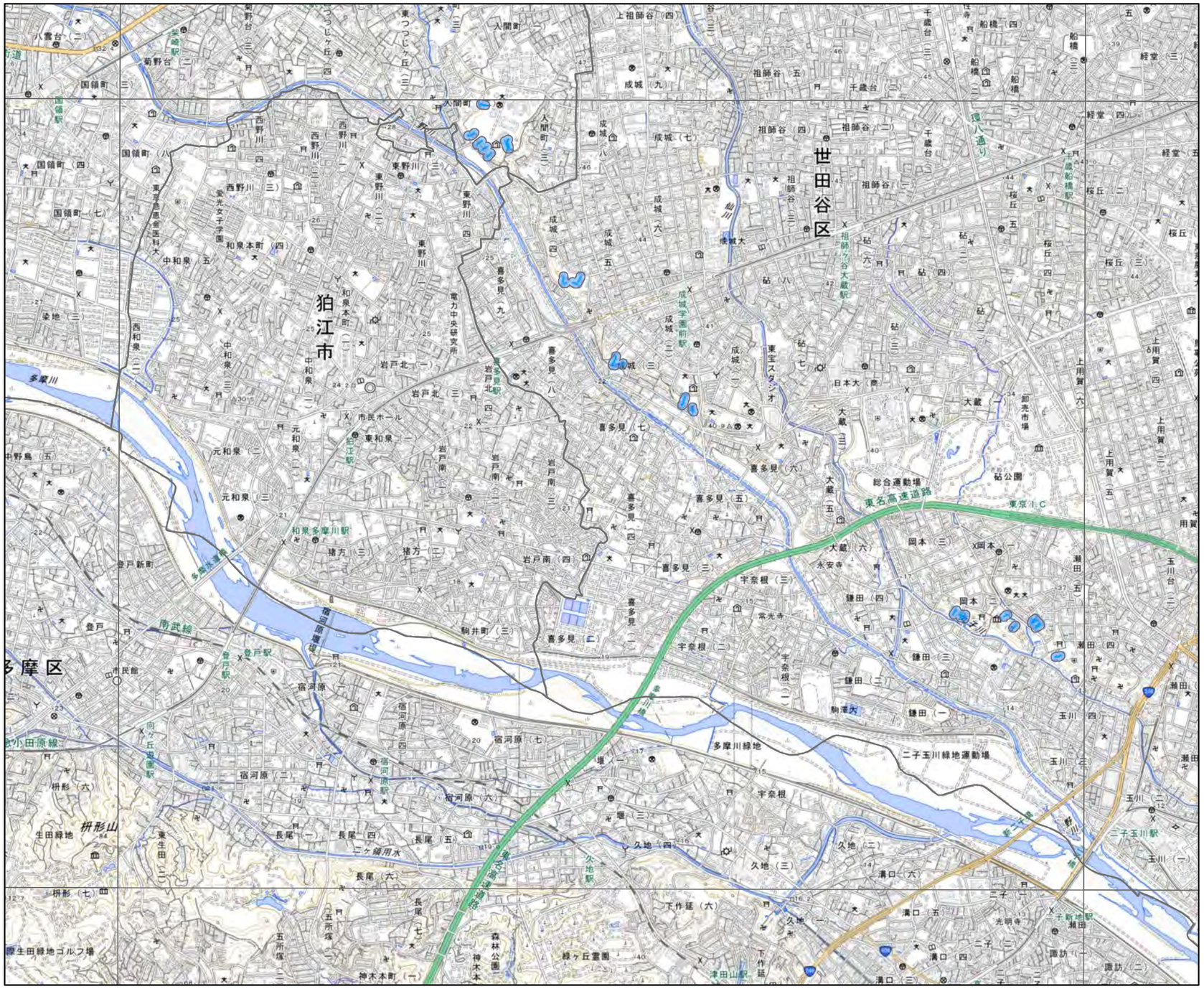

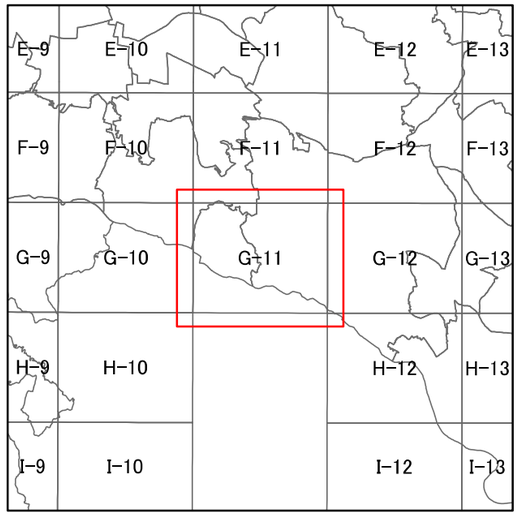

渓流中心線

渓流範囲

縮尺 1:25,000

渓流等の範囲

図郭番号: G-12

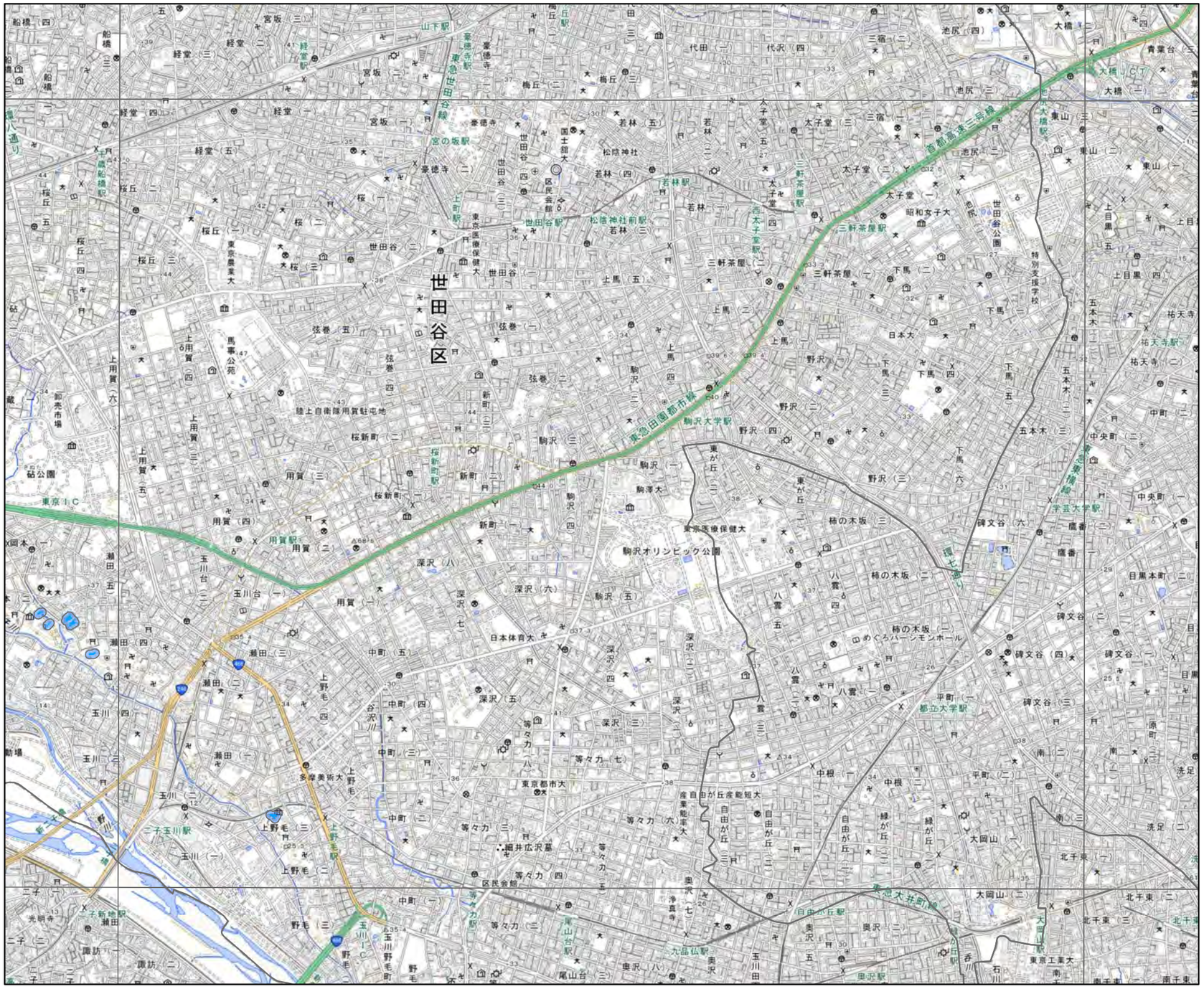

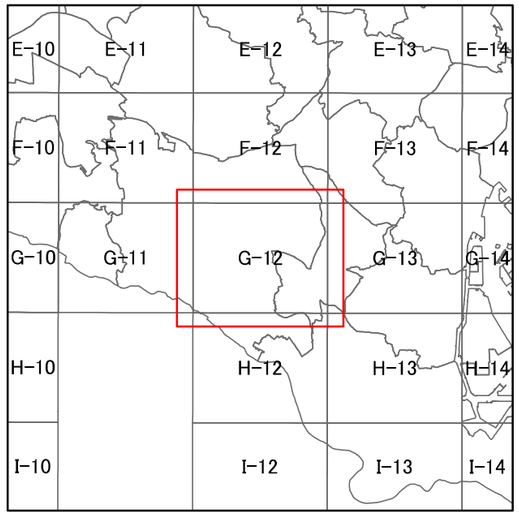

渓流中心線

渓流範囲

縮尺 1:25,000

N
W
E
S

0 1 2 4 6 km

渓流等の範囲

図郭番号: G-13

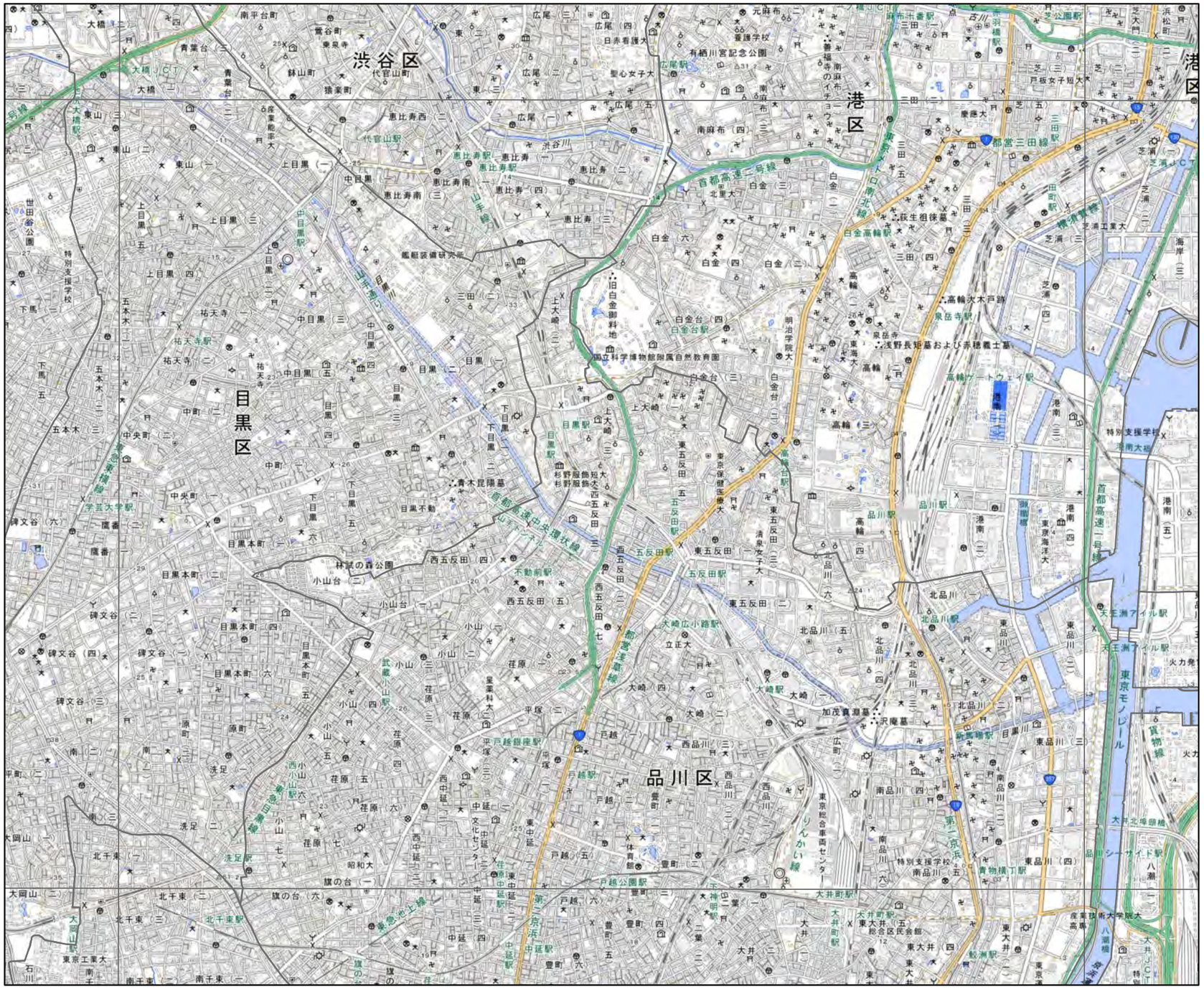

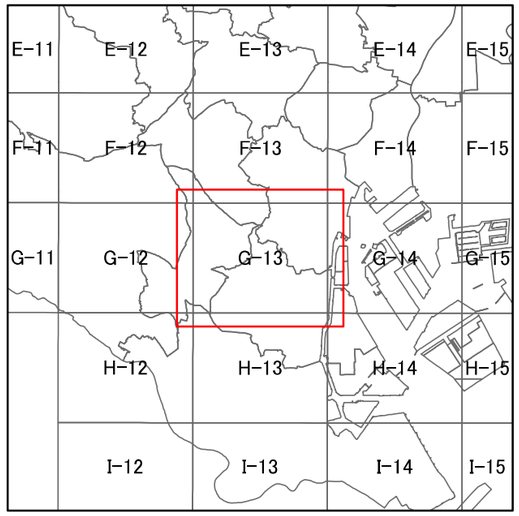

渓流中心線

渓流範囲

縮尺 1:25,000

N
W
E
S

0 1 2 4 6 km

渓流等の範囲

図郭番号: G-14

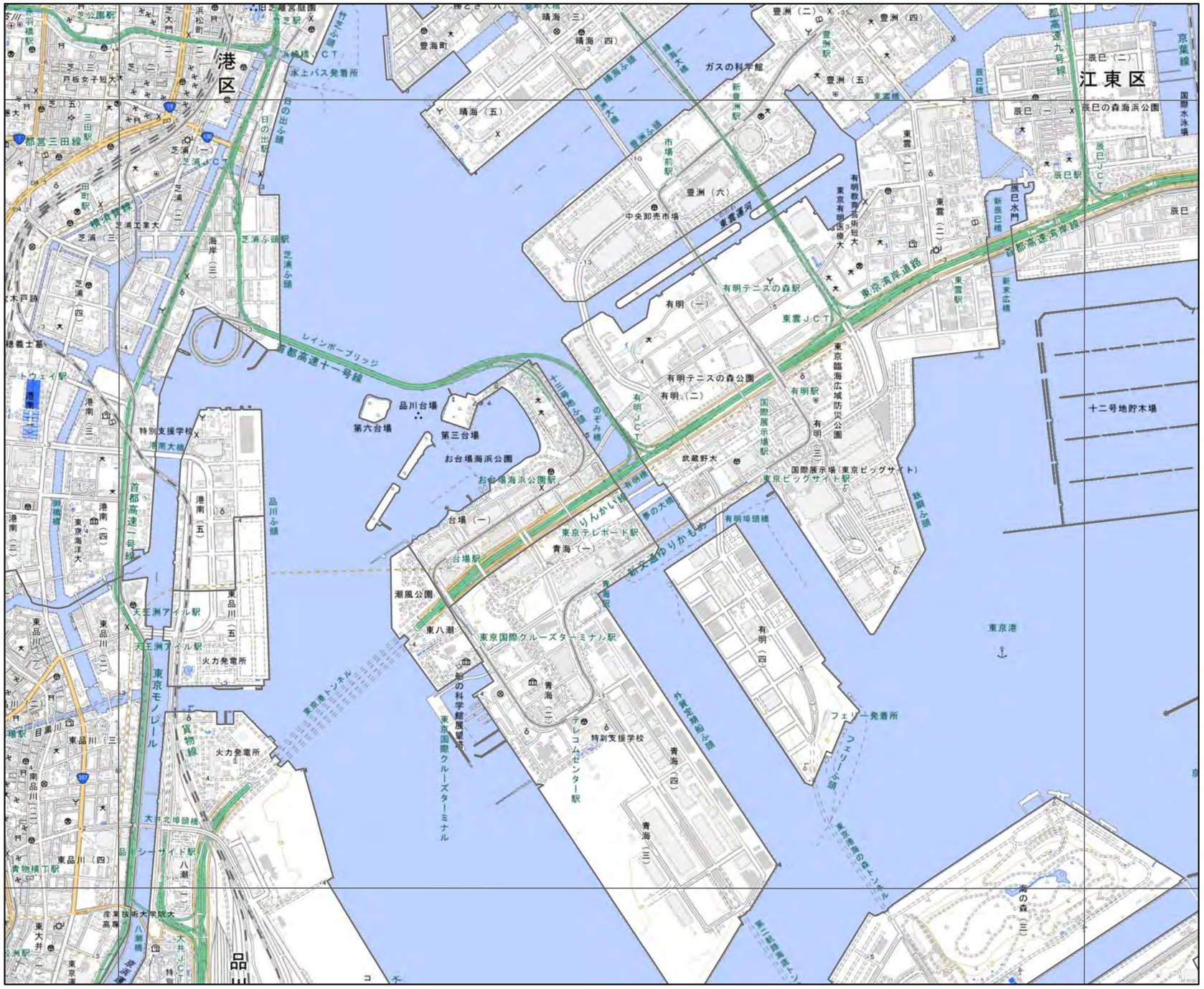

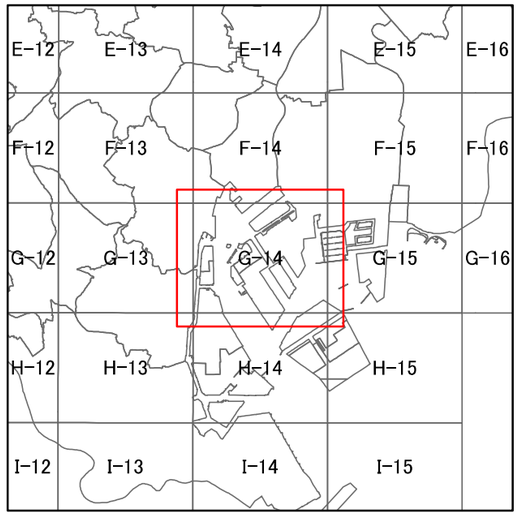

渓流中心線

渓流範囲

縮尺 1:25,000

N
W
E
S

0 1 2 4 6 km

渓流等の範囲

図郭番号: G-15

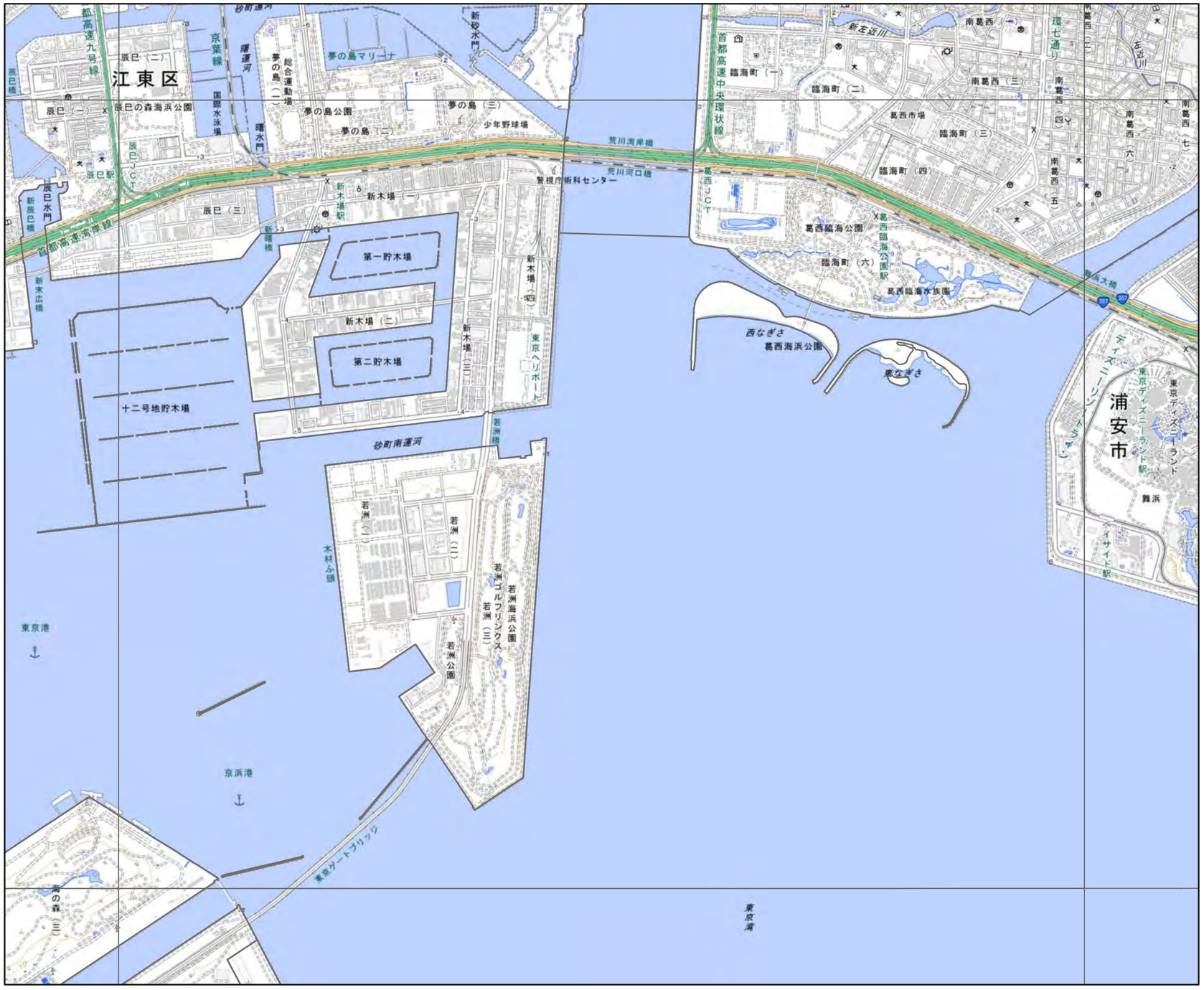

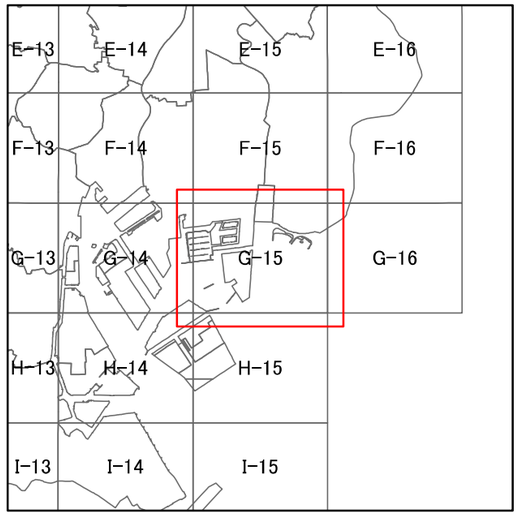

渓流中心線

渓流範囲

縮尺 1:25,000

N
W
E
S

0 1 2 4 6 km

渓流等の範囲

図郭番号: G-16

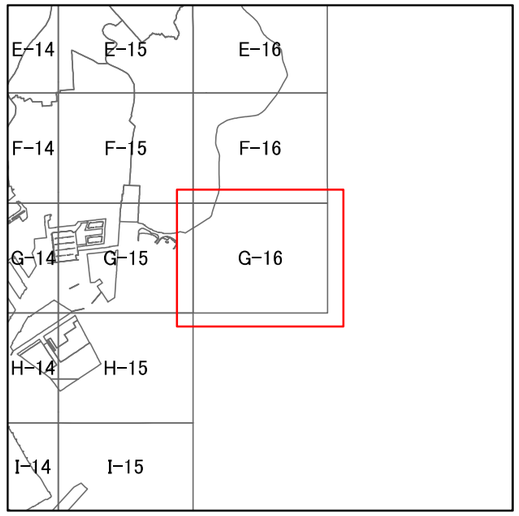

渓流中心線

渓流範囲

縮尺 1:25,000

N
W
E
S

0 1 2 4 6 km