渓流等の範囲

図郭番号: E-2

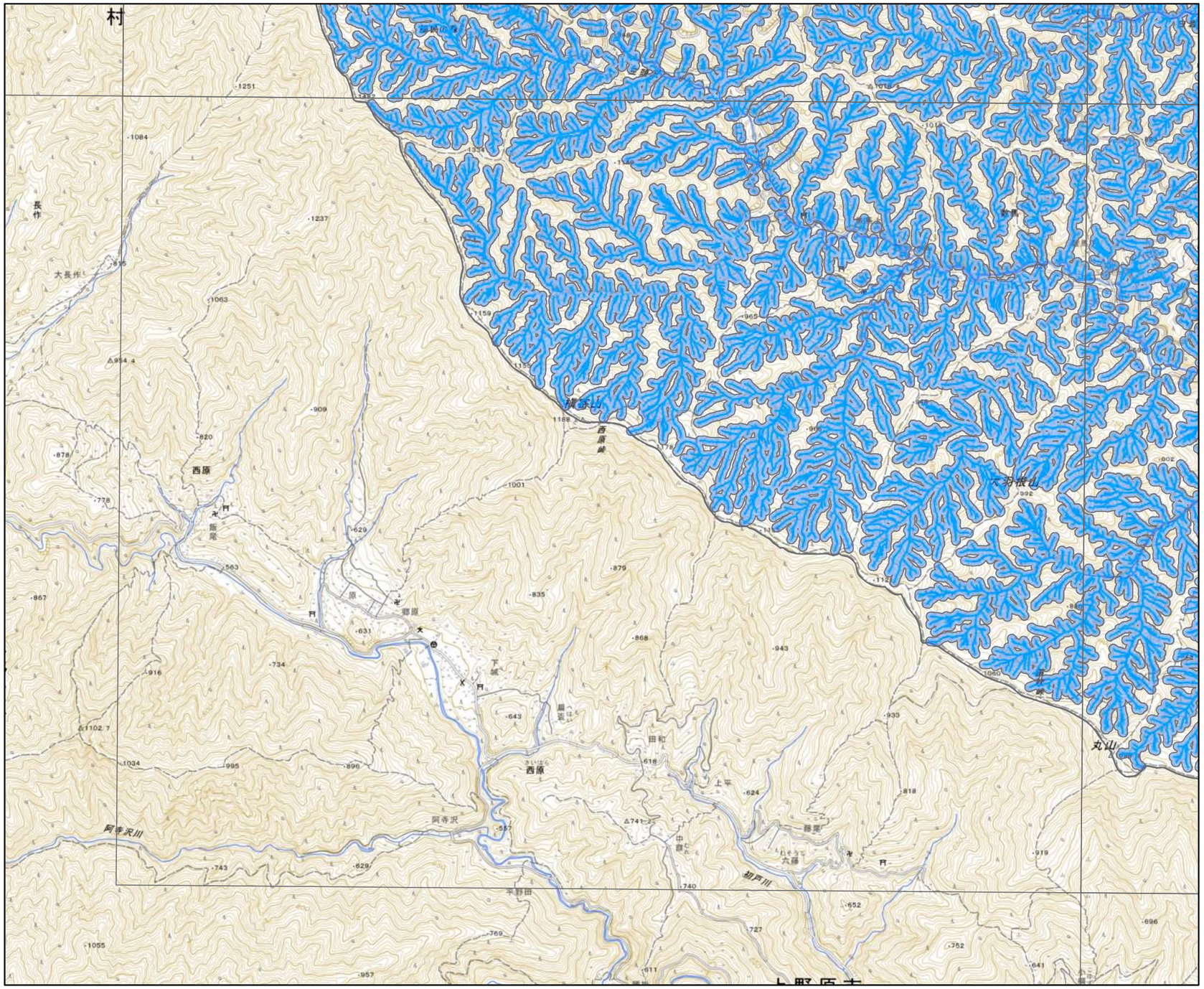

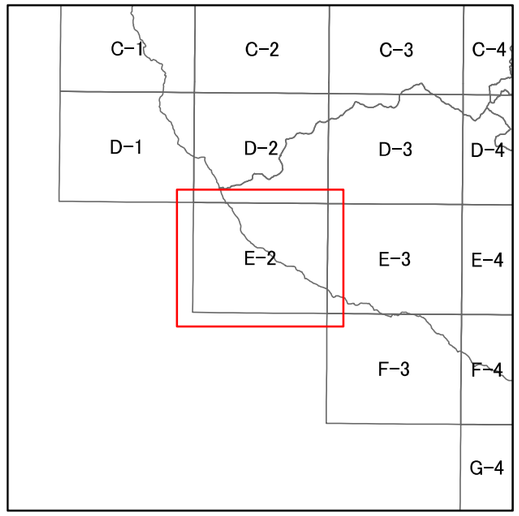

渓流中心線

渓流範囲

縮尺 1:25,000

N
W
E
S

0 1 2 4 6 km

渓流等の範囲

図郭番号: E-3



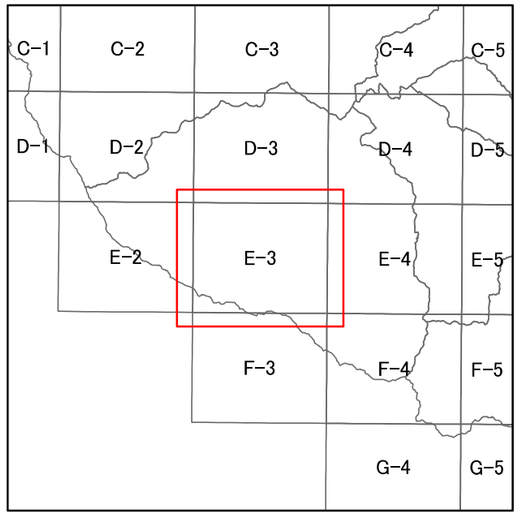

渓流中心線

渓流範囲

縮尺 1:25,000

0 1 2 4 6 km

渓流等の範囲

図郭番号: E-4

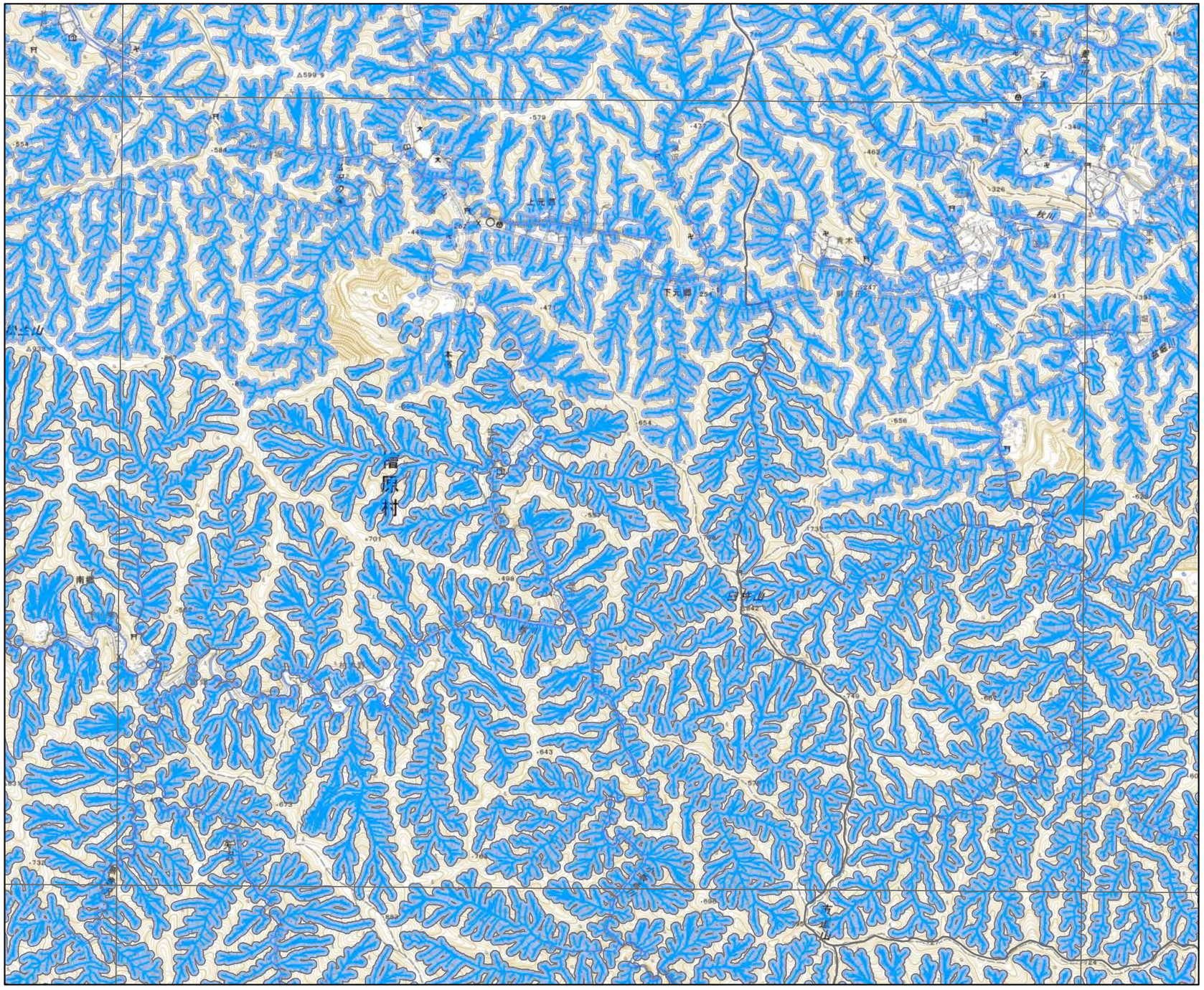

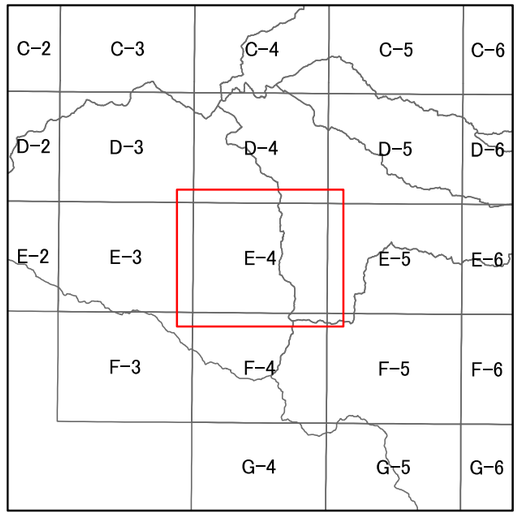

渓流中心線

渓流範囲

縮尺 1:25,000



渓流等の範囲

図郭番号: E-5

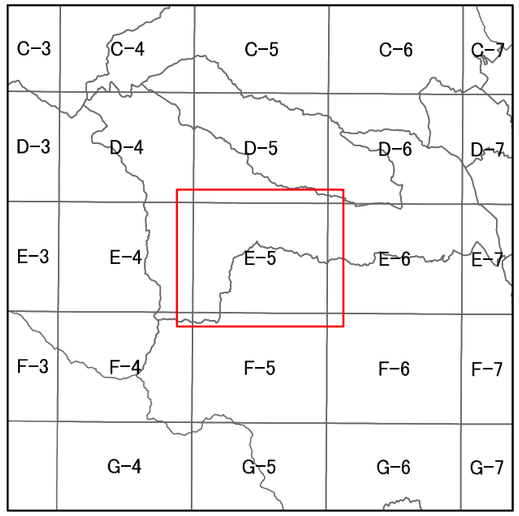

渓流中心線

渓流範囲

縮尺 1:25,000

N
W
E
S

0 1 2 4 6 km

渓流等の範囲

図郭番号: E-6

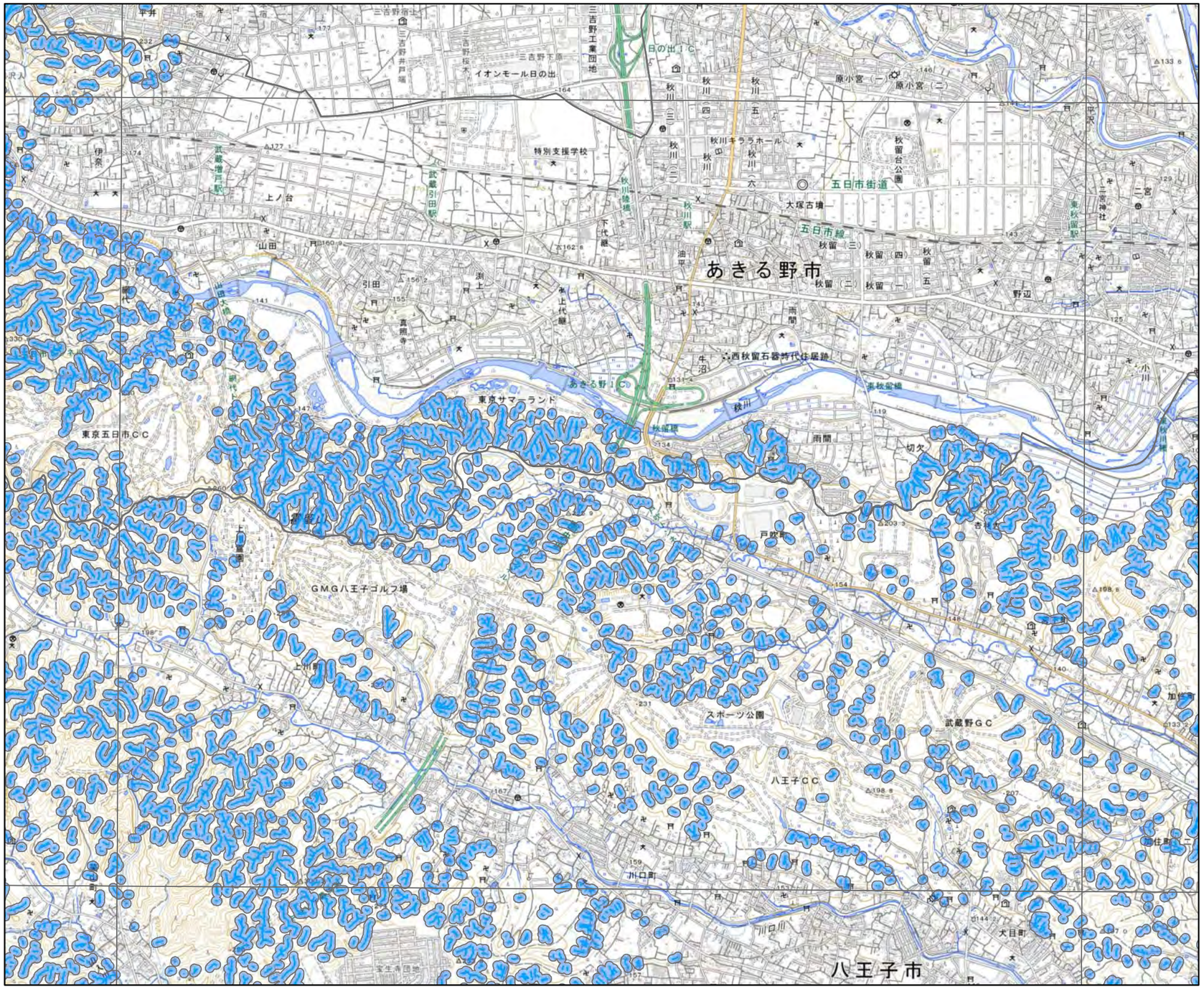

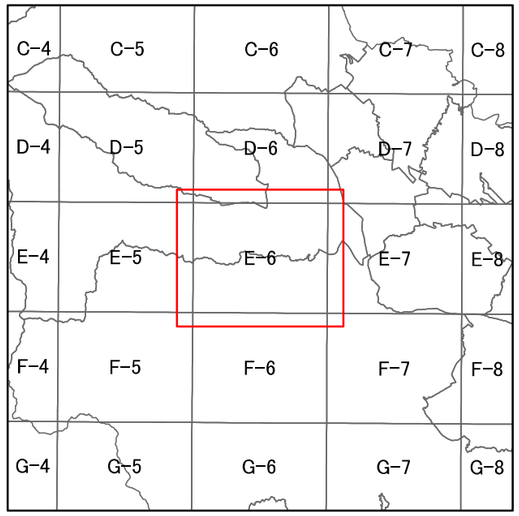

渓流中心線

渓流範囲

縮尺 1:25,000

渓流等の範囲

図郭番号: E-7

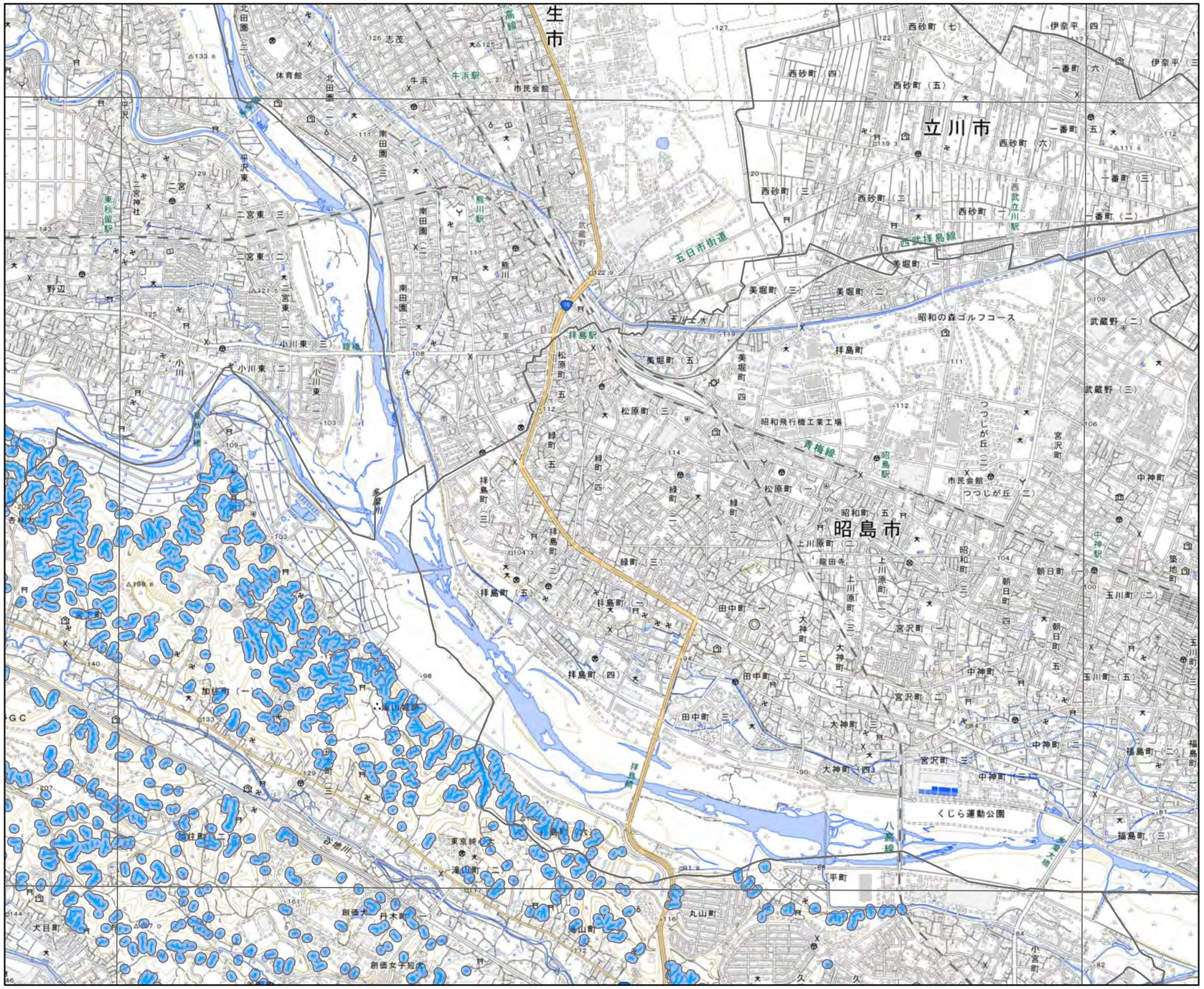

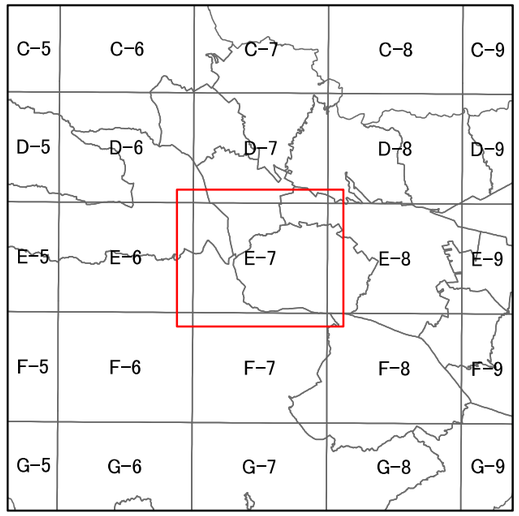

渓流中心線

渓流範囲

縮尺 1:25,000

N
W
E
S

0 1 2 4 6 km

渓流等の範囲

図郭番号: E-8

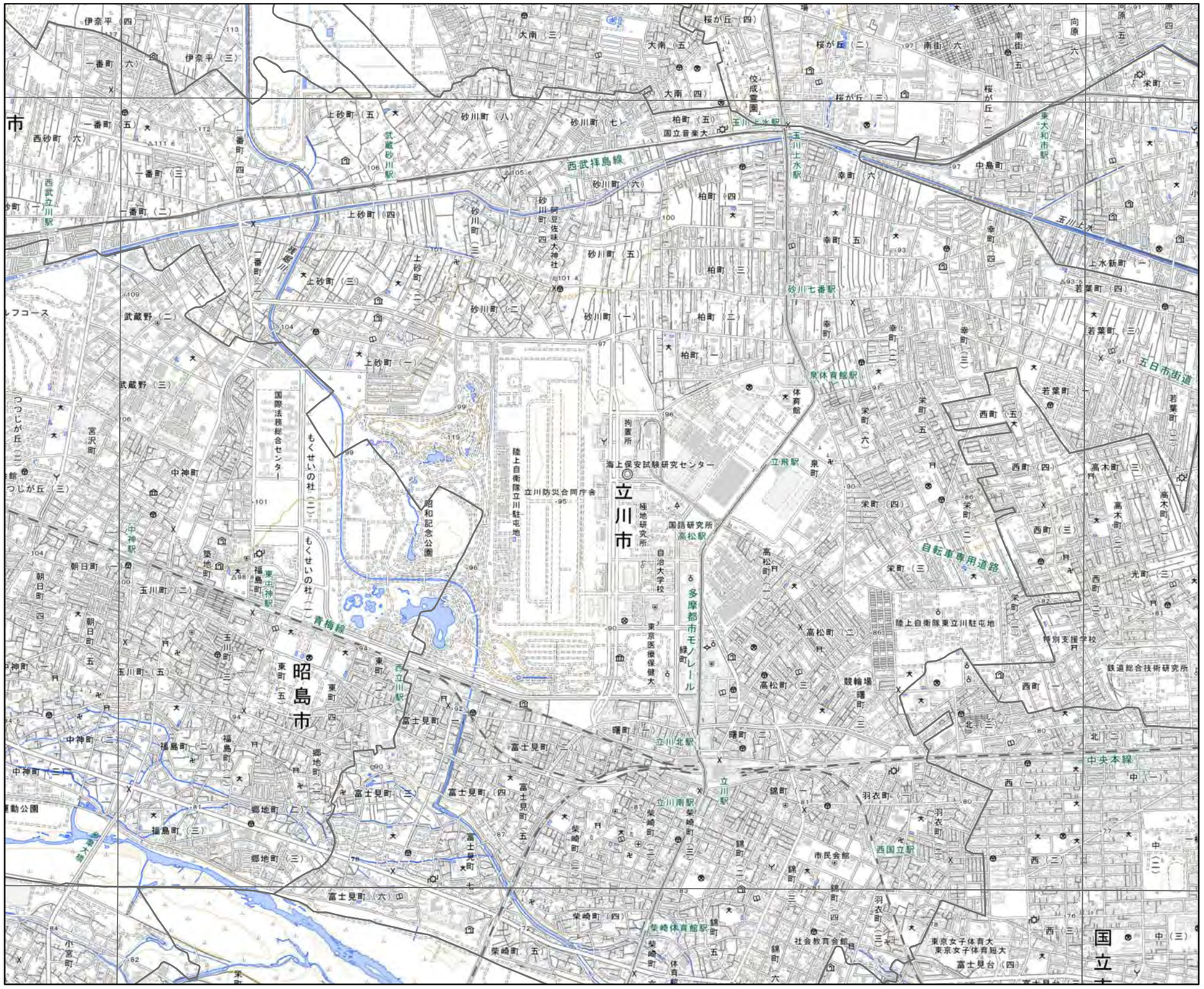

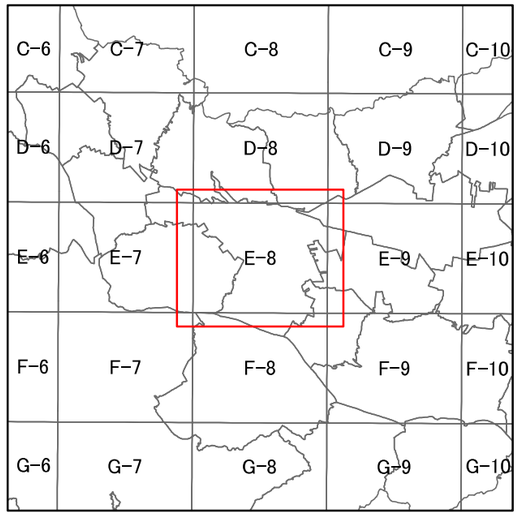

渓流中心線

渓流範囲

縮尺 1:25,000

N
W
E
S

0 1 2 4 6 km

渓流等の範囲

図郭番号: E-9

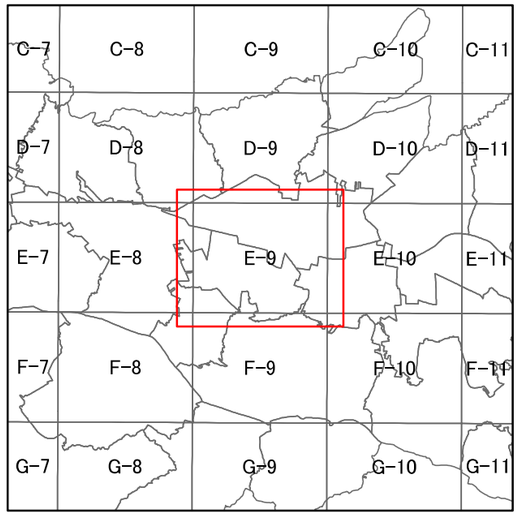

渓流中心線

渓流範囲

縮尺 1:25,000

N
W
E
S

0 1 2 4 6 km

渓流等の範囲

図郭番号: E-10

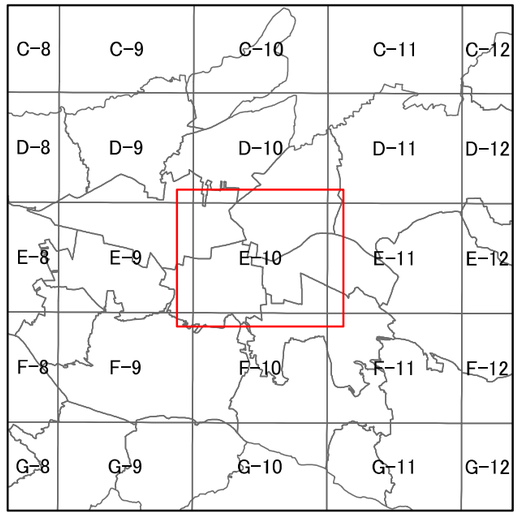

渓流中心線

渓流範囲

縮尺 1:25,000

N
W
E
S

0 1 2 4 6 km

渓流等の範囲

図郭番号: E-11

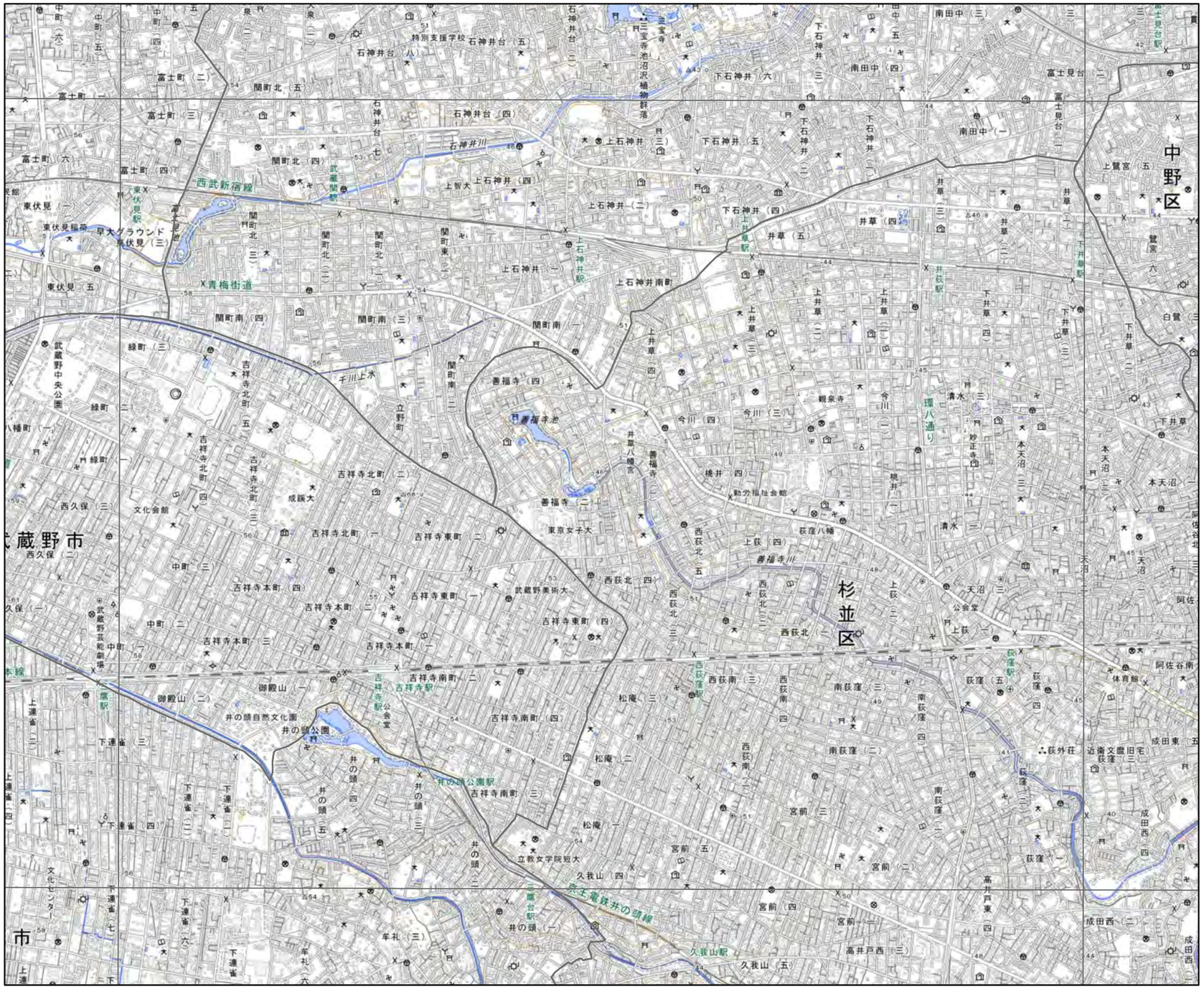

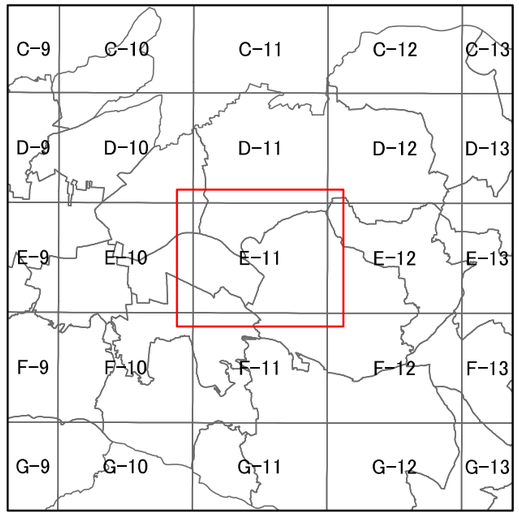

渓流中心線

渓流範囲

縮尺 1:25,000

N
W
E
S

0 1 2 4 6 km

渓流等の範囲

図郭番号: E-12

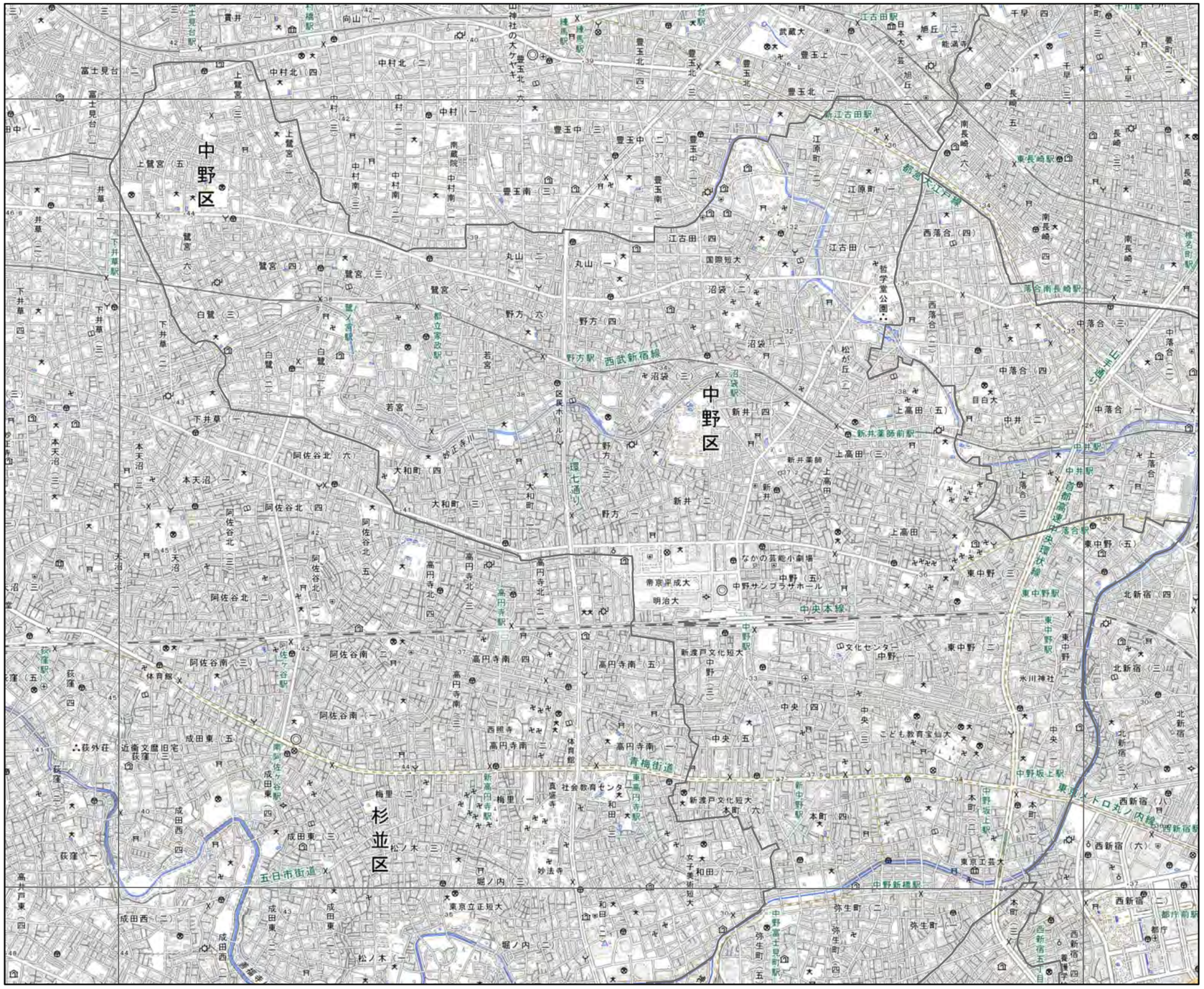

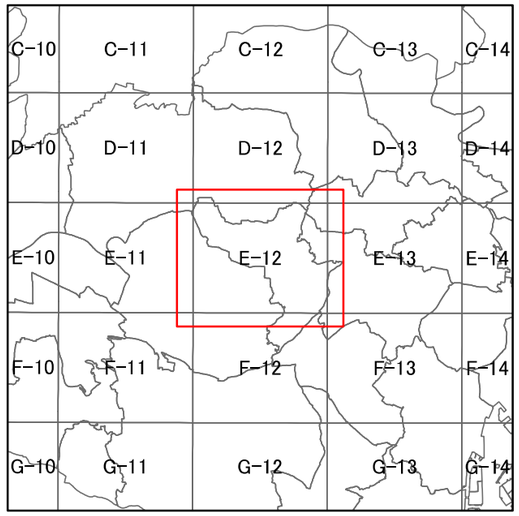

渓流中心線

渓流範囲

縮尺 1:25,000

N
W
E
S

0 1 2 4 6 km

渓流等の範囲

図郭番号: E-13

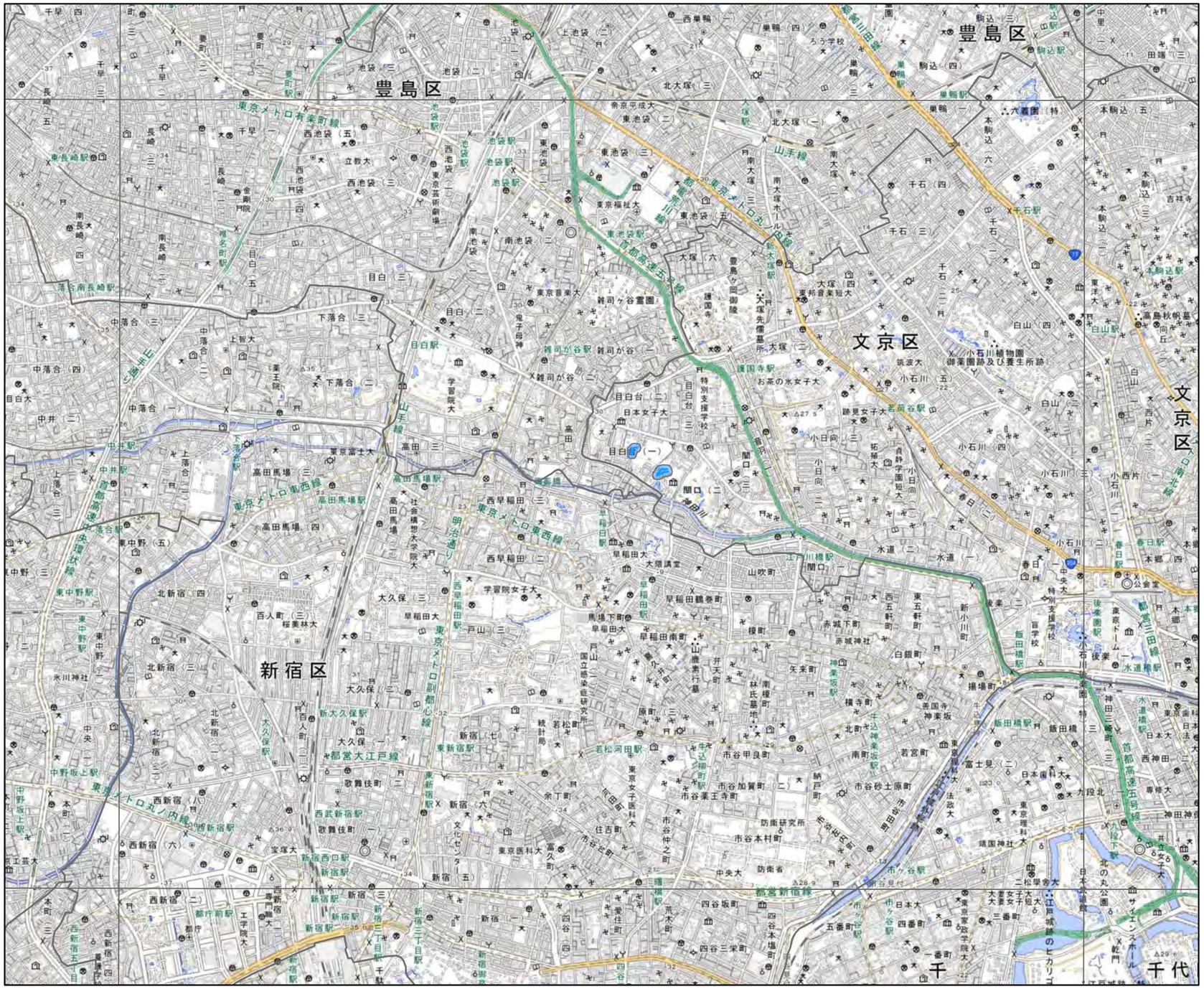

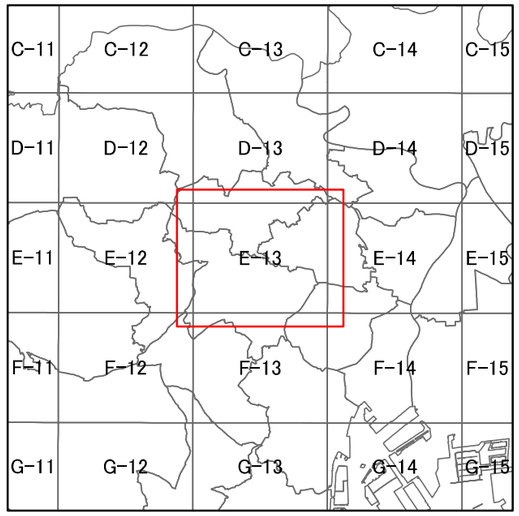

渓流中心線

渓流範囲

縮尺 1:25,000

N
W
E
S

0 1 2 4 6 km

渓流等の範囲

図郭番号: E-14

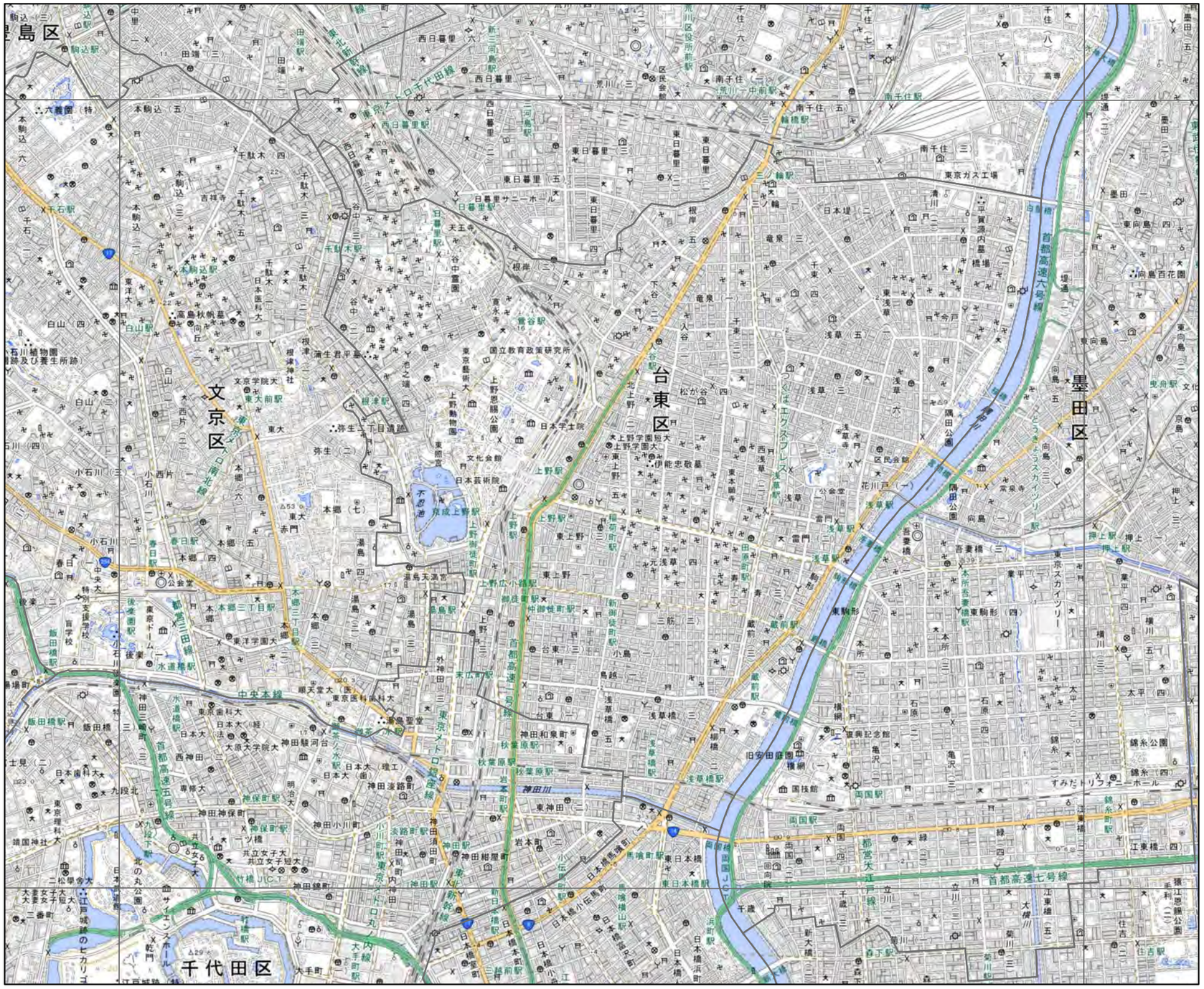

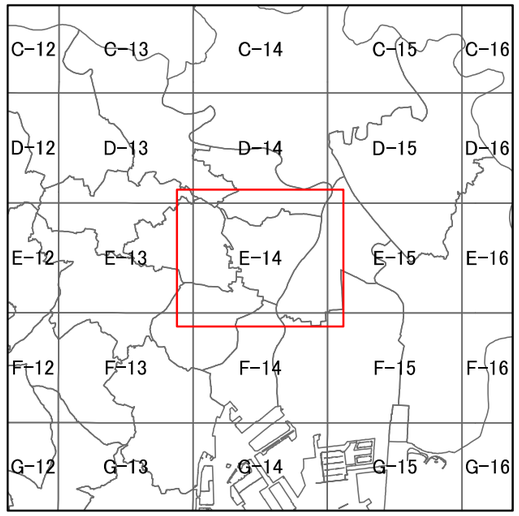

渓流中心線

渓流範囲

縮尺 1:25,000

N
W
E
S

0 1 2 4 6 km

渓流等の範囲

図郭番号: E-15

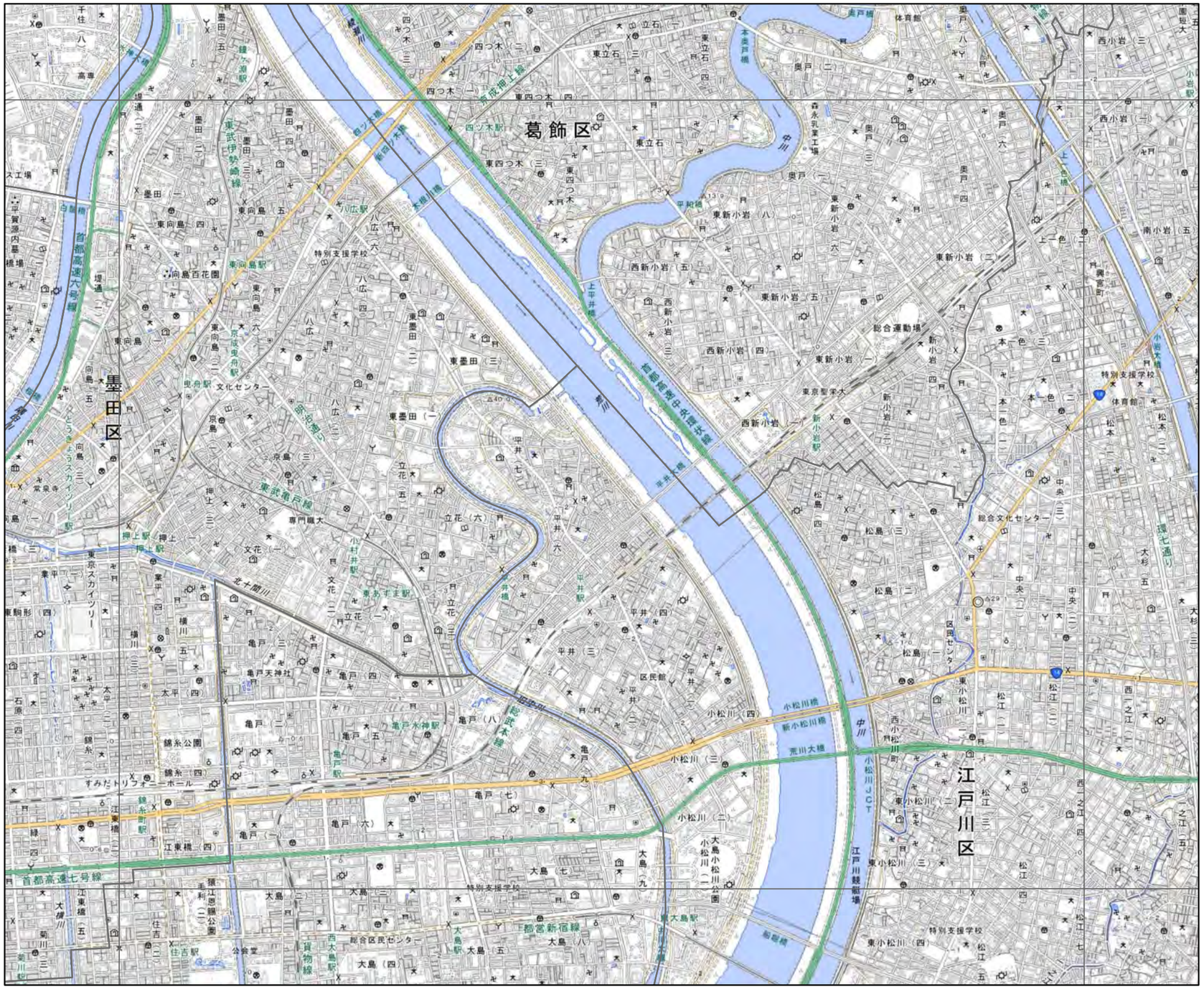

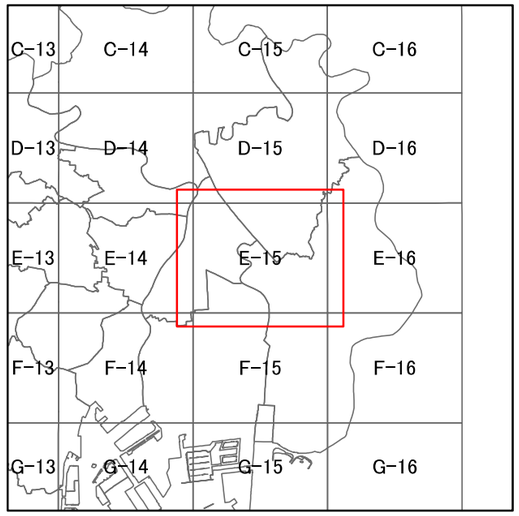

渓流中心線

渓流範囲

縮尺 1:25,000

N
W
E
S

0 1 2 4 6 km

渓流等の範囲

図郭番号: E-16

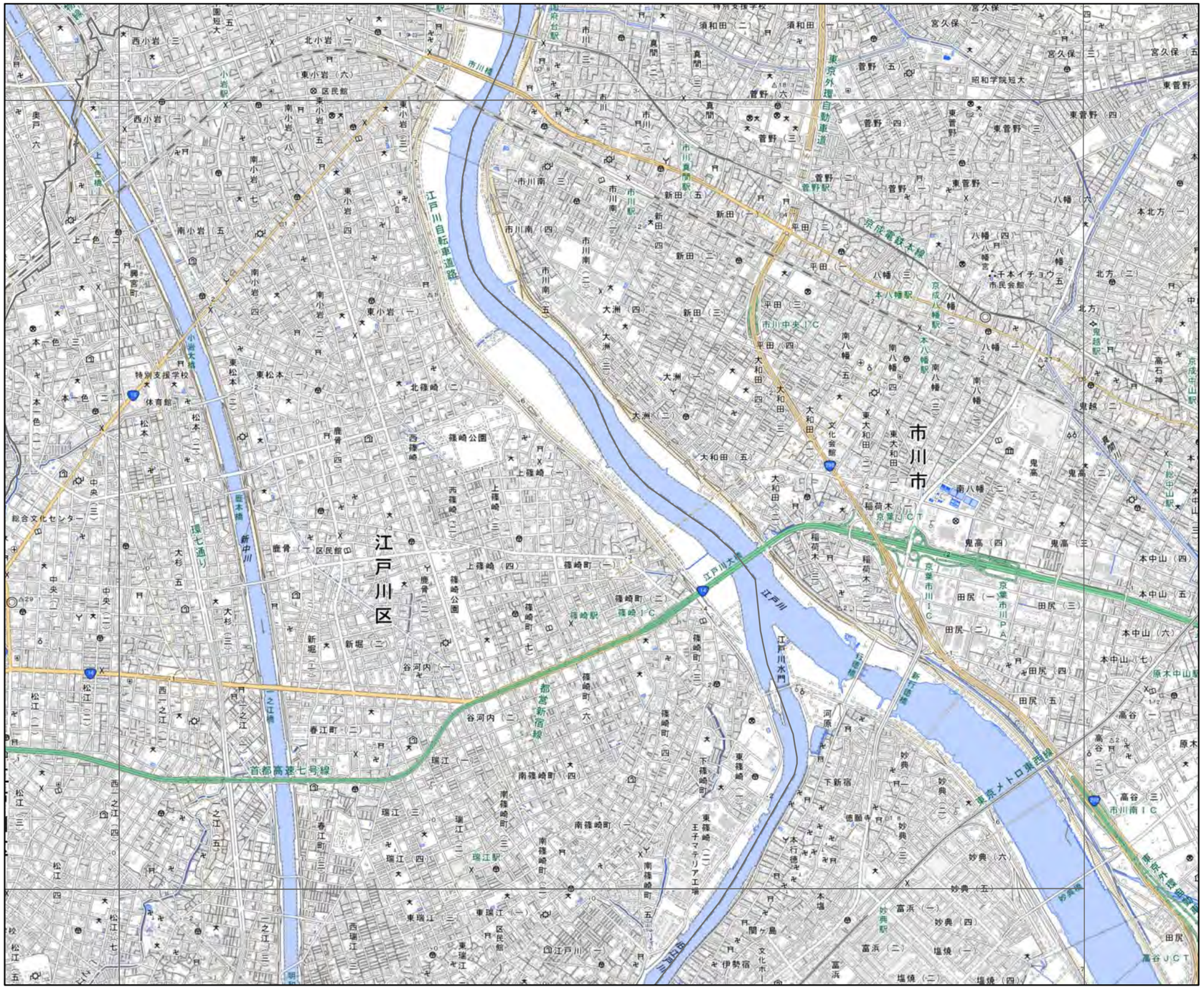

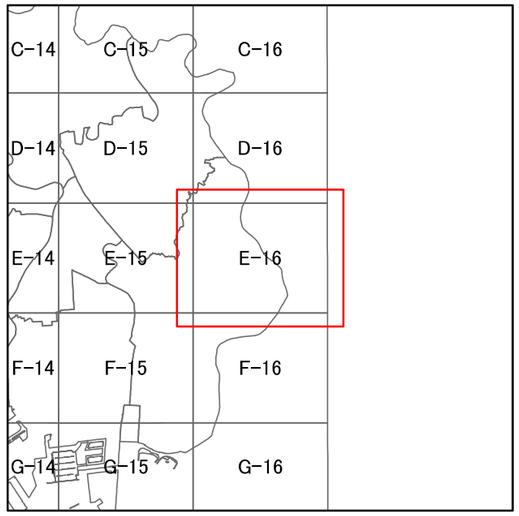

渓流中心線

渓流範囲

縮尺 1:25,000

N
W
E
S

0 1 2 4 6 km