渓流等の範囲

図郭番号: B-1

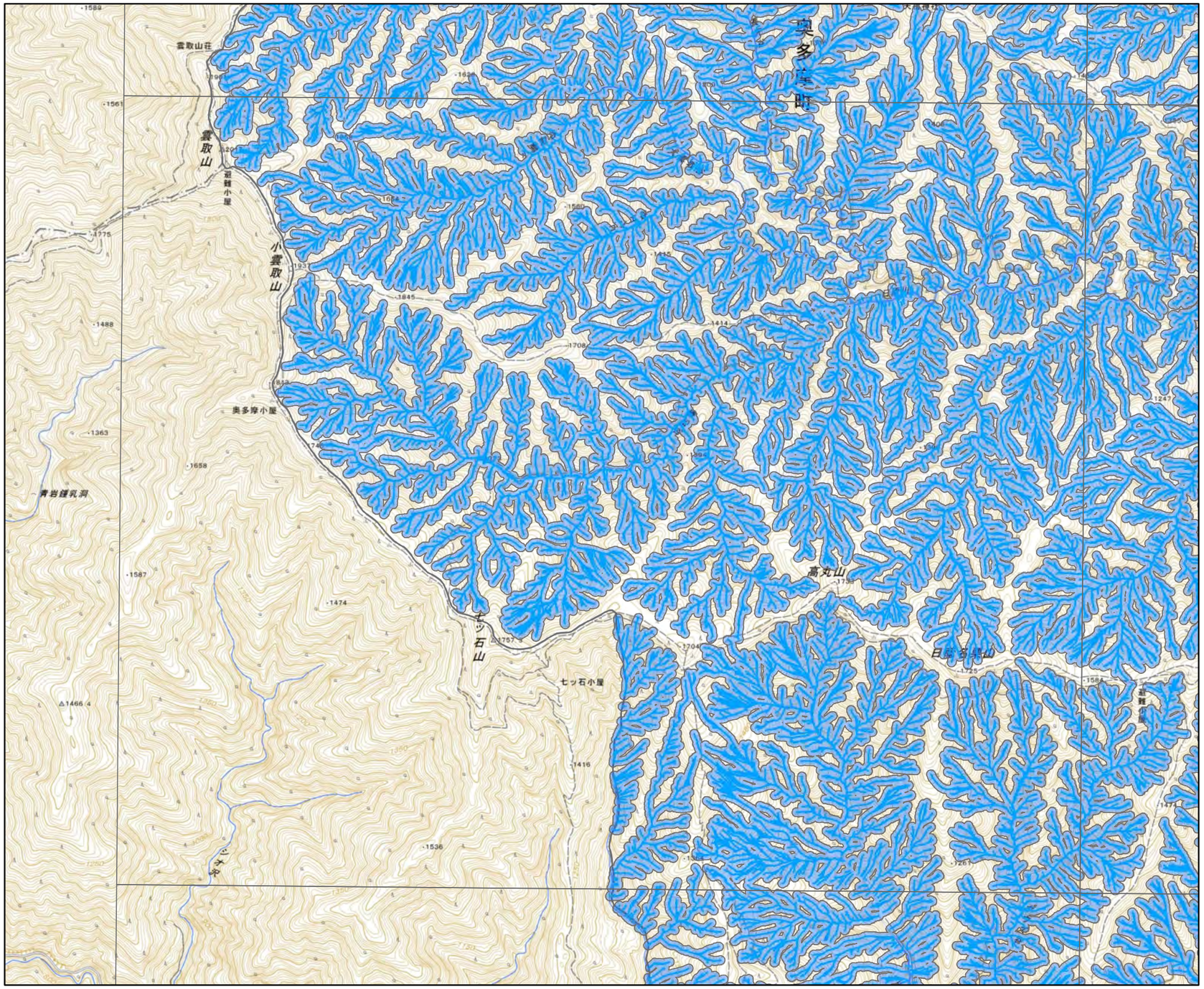

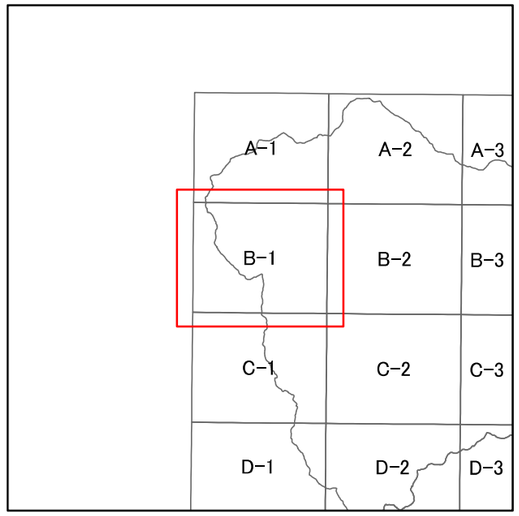

渓流中心線

渓流範囲

縮尺 1:25,000

渓流等の範囲

図郭番号: B−2



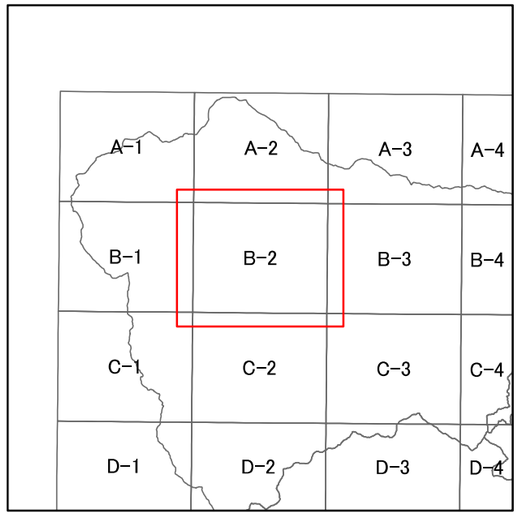

渓流中心線

渓流範囲

縮尺 1:25,000

渓流等の範囲

図郭番号: B−3



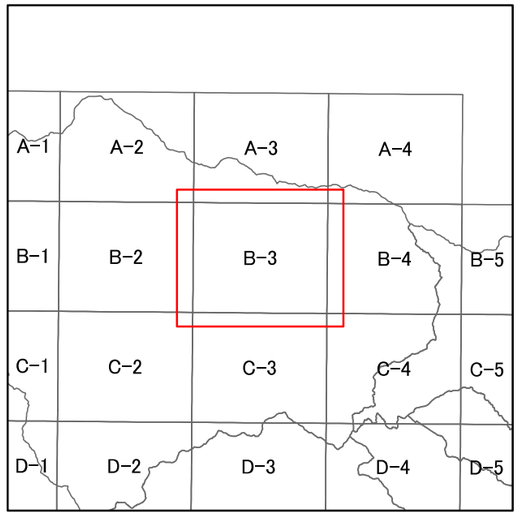

渓流中心線

渓流範囲

縮尺 1:25,000



渓流等の範囲

図郭番号: B−4

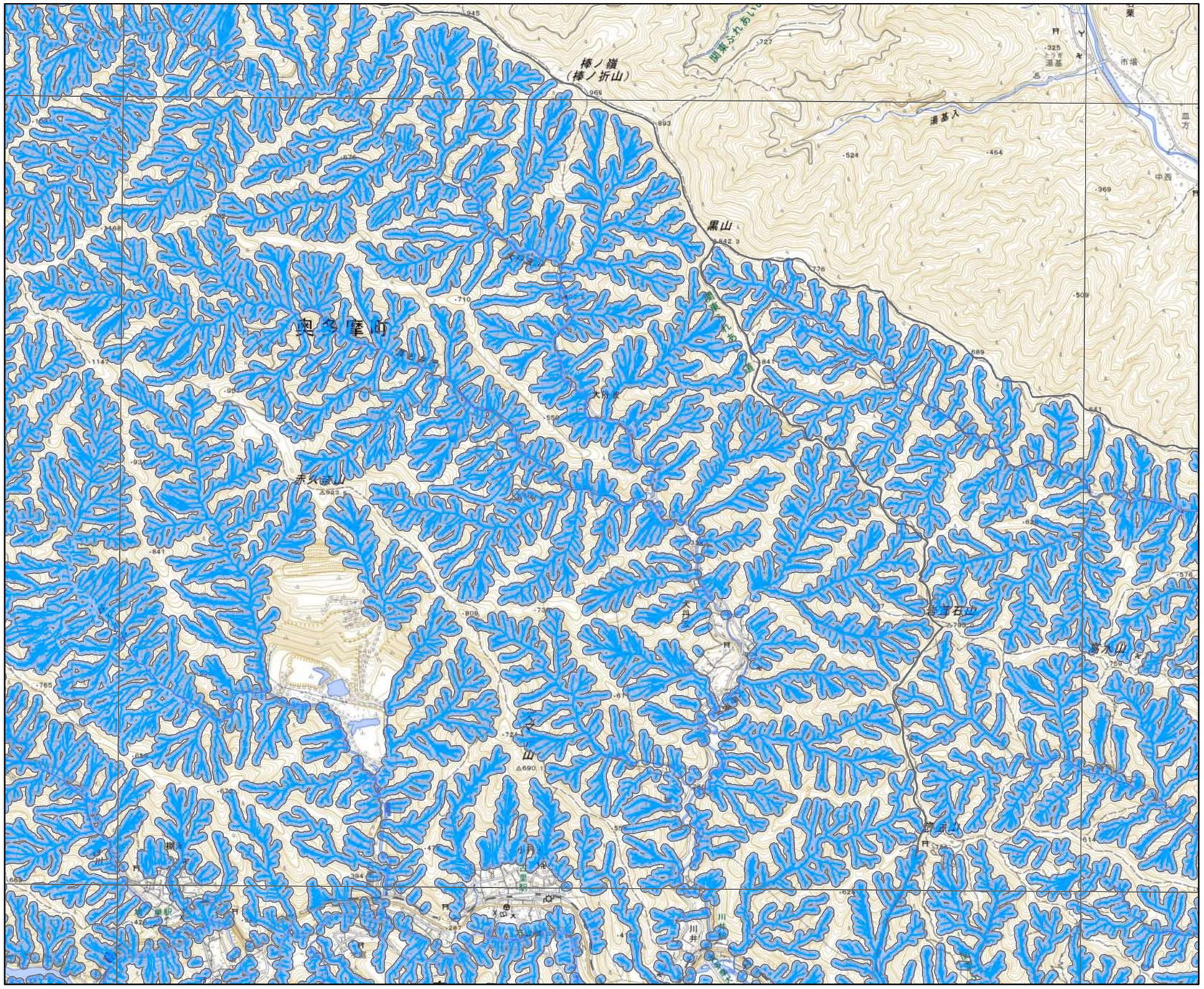

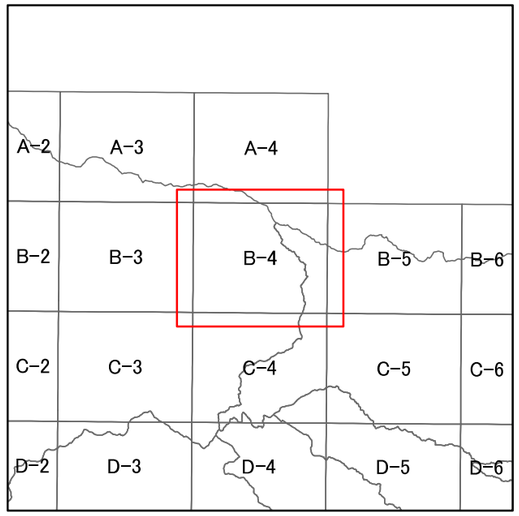

渓流中心線

渓流範囲

縮尺 1:25,000

渓流等の範囲

図郭番号: B−5

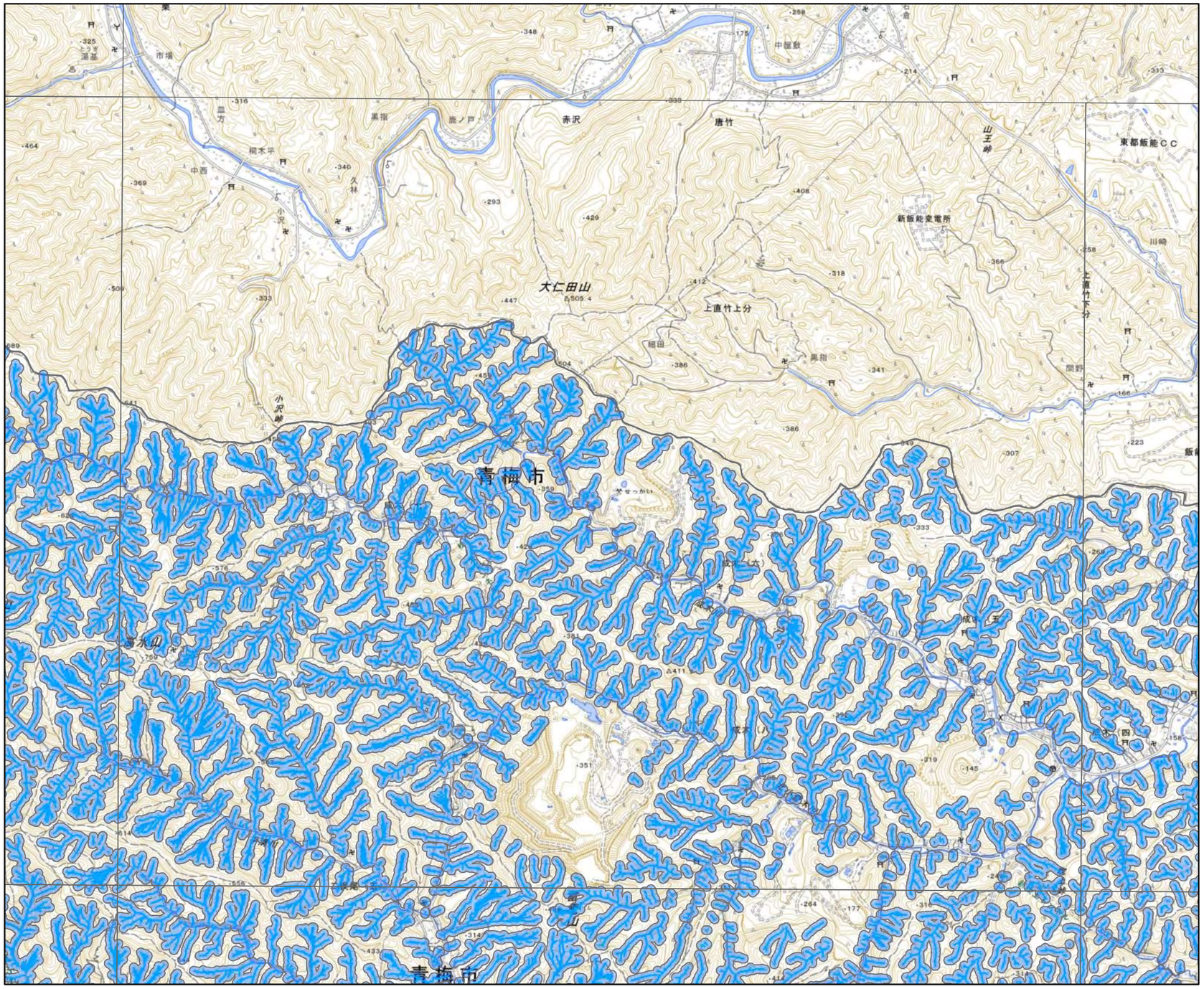

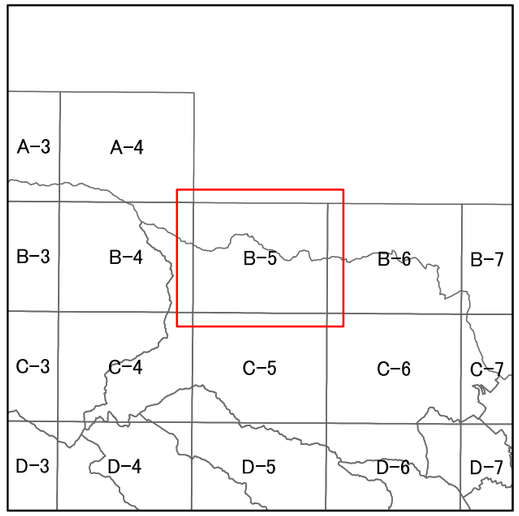

渓流中心線

渓流範囲

縮尺 1:25,000

N
W
E
S

0 1 2 4 6 km

渓流等の範囲

図郭番号: B−6

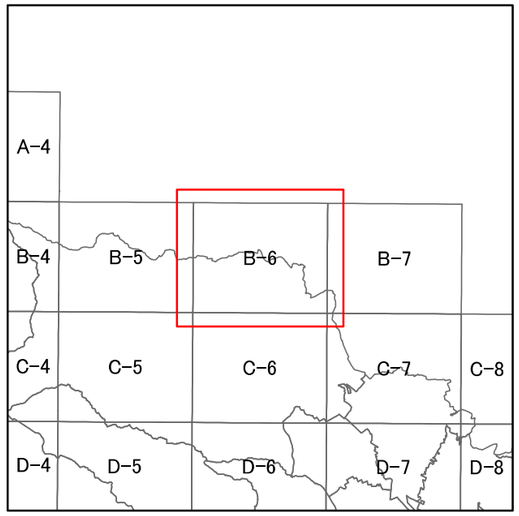

渓流中心線

渓流範囲

縮尺 1:25,000

N
W
E
S

0 1 2 4 6 km

渓流等の範囲

図郭番号: B−7

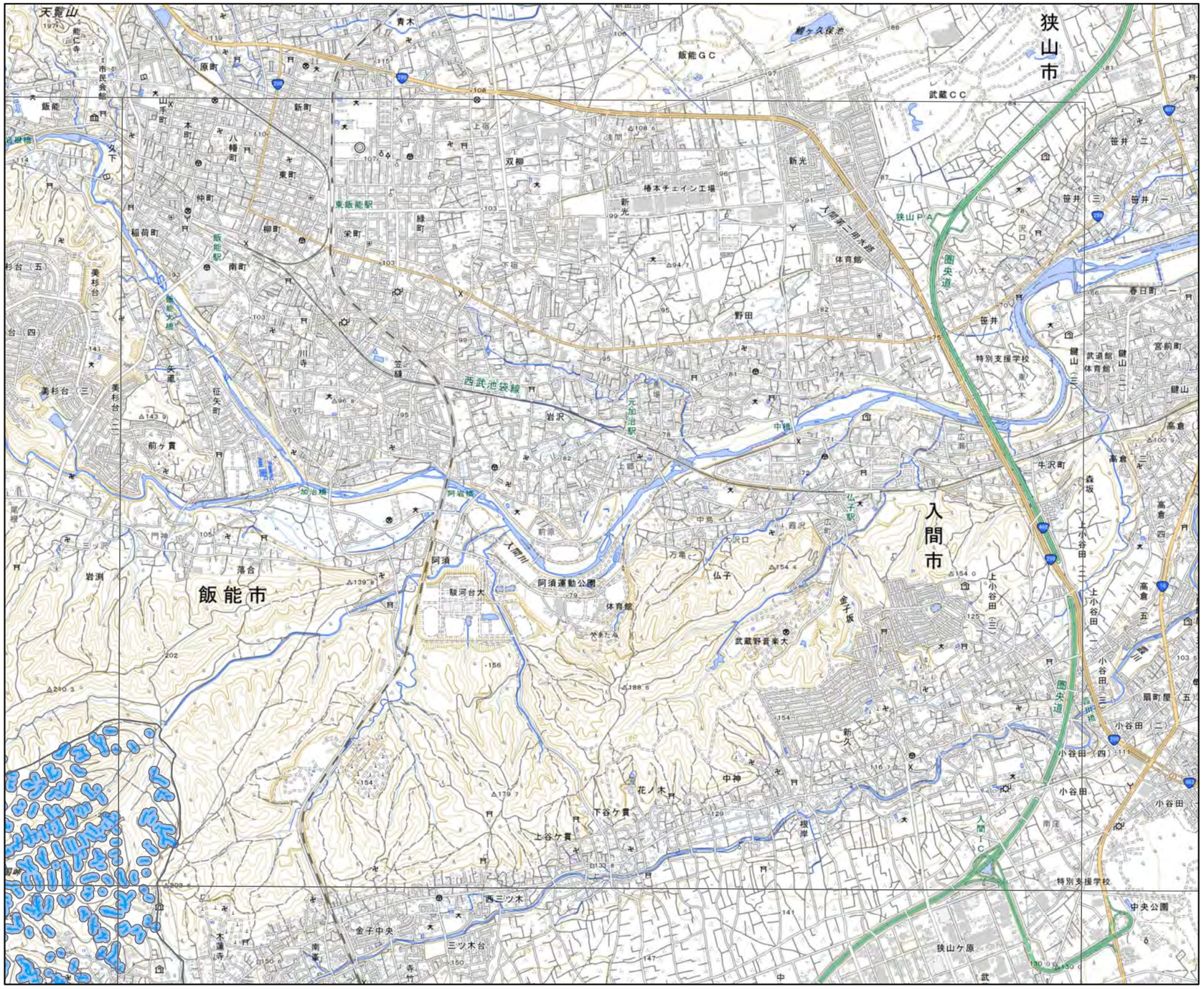

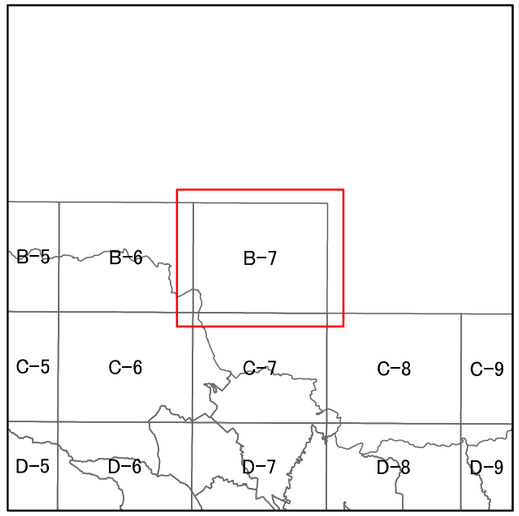

渓流中心線

渓流範囲

縮尺 1:25,000

N
W
E
S

0 1 2 4 6 km

渓流等の範囲

図郭番号: B-14

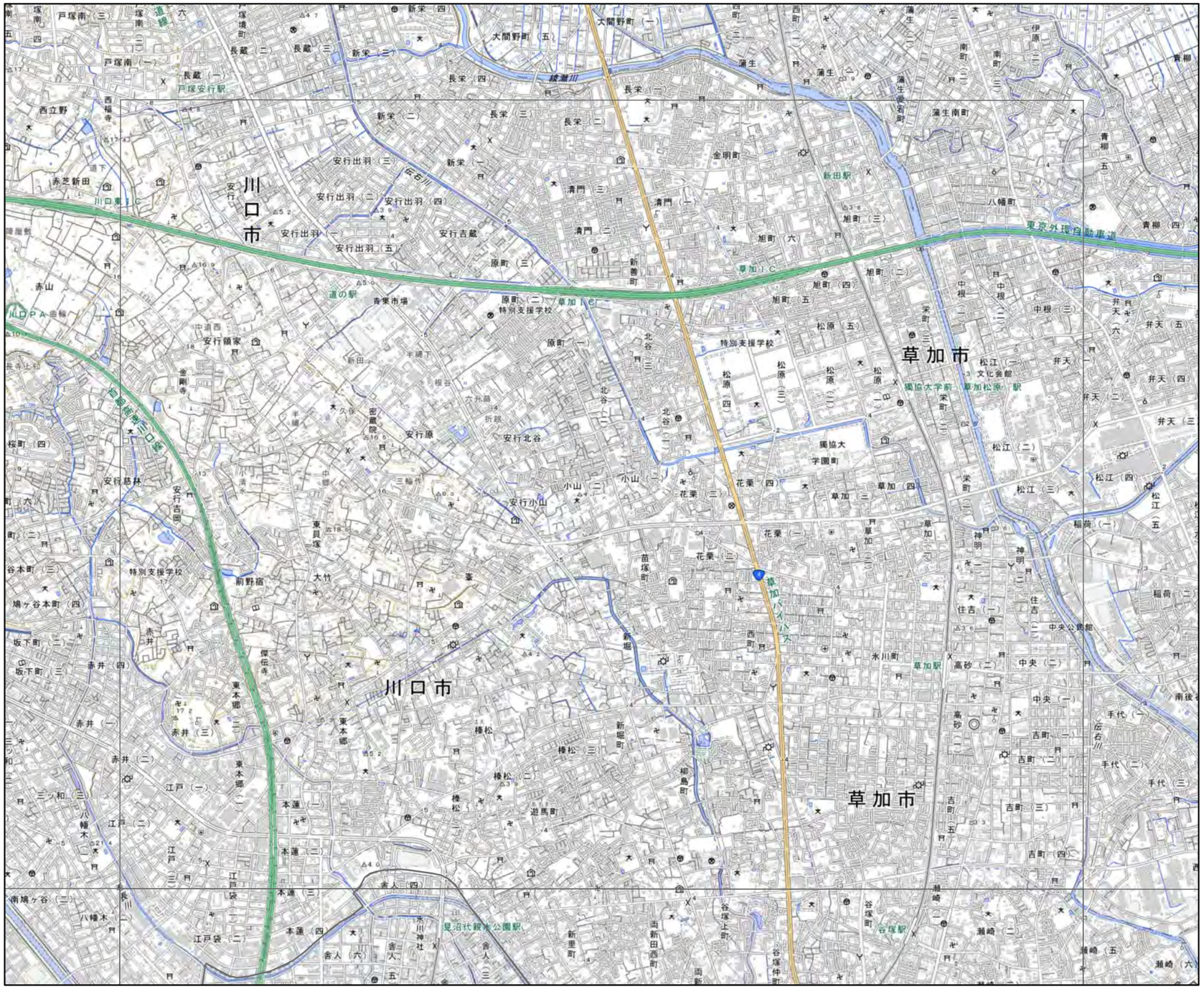

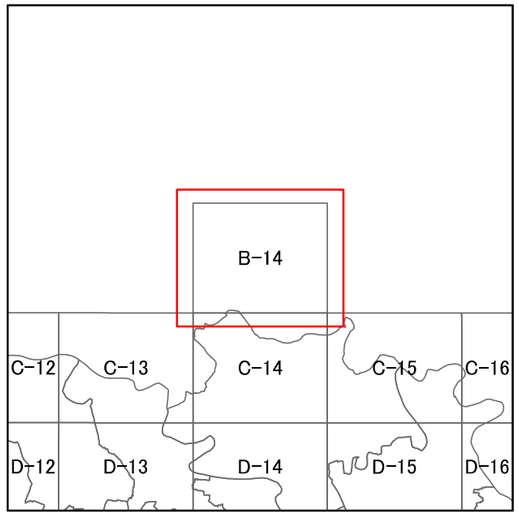

渓流中心線

渓流範囲

縮尺 1:25,000

N
W
E
S

0 1 2 4 6 km